

**BEFORE THE BOARD OF COUNTY COMMISSIONERS
OF ISLAND COUNTY, WASHINGTON**

ORDINANCE REGULATING SPEED LIMIT ON
COUNTY ROADS AS SHOWN IN ATTACHED
EXHIBIT "A" AMENDING ISLAND COUNTY
CODE TITLE X, CHAPTER 10.01

ORDINANCE NO. C- 42 -23
R- 22 -23

WHEREAS, engineering and traffic investigations have been made relative to the roads described on Exhibit A hereto, as provided by RCW 46.61.415(2); and

WHEREAS, except as provided to the contrary in Chapter 10.01 ICC, the speed limit on County roads is 50 miles per hour (MPH) pursuant to ICC 10.01.010; and

WHEREAS, review of engineering and traffic investigations reveal the need to revise the speed limit on County Roads as identified to reasonable and safe maximum speeds; and

WHEREAS, regulation of maximum vehicle speeds and traffic control upon County roads is a function of police power exercisable by the Board of County Commissioners; NOW, THEREFORE,


IT IS HEREBY ORDAINED by the Board of County Commissioners of Island County, Washington, as follows:


The maximum speed on the roads listed in the attached Exhibit "A" shall be as shown in said Exhibit, and the Island County Code is amended to read as shown on said Exhibit. Material underlined is added and material lined through is deleted.

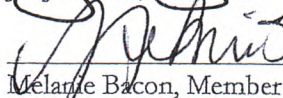
THIS ORDINANCE SHALL BE IN FULL FORCE AND EFFECT FIFTEEN DAYS (15) FROM AND AFTER ITS PASSAGE INTO LAW.

ADOPTED this 22nd day of August, 2023 following public hearing.

**BOARD OF COUNTY COMMISSIONERS
ISLAND COUNTY, WASHINGTON**



Janet St. Clair, Chair


Jill Johnson, Member


Melanie Bacon, Member

Ordinance No. C~~42~~-23; R~~72~~-23
Chapter 10.01.010 ICC – Maxwellton Road


ATTEST:



Jennifer Roll
Clerk of the Board



APPROVED AS TO FORM:



Joseph B. McPherson
Civil Deputy Prosecuting Attorney and
Island County Code Reviser

Exhibit “A”
Amendments to ICC 10.01

TITLE X – VEHICLE AND TRAFFIC

Chapter 10.01 – Speed Limits

...

#

10.01.160 - "M" roads.

The maximum speed on the roads listed below shall be as follows:

...

D. Maxwellton Road.

1. From 1,500 feet north of its intersection with French Road in Section 33, Township 29 North, Range 3 East, W.M., to 2,400 feet north of its intersection with Swede Hill Road, Section 4, Township 28 North, Range 3 East, W.M., thirty-five (35) miles per hour.

(Ord., February 6, 1967, vol. 12, p. 477; amended by Ord. R-71-76, July 16, 1976, vol. 19, p. 214; amended by Ord. R-87-85, January 27, 1986, vol. 25, p. 159; amended by Ord. R-38-97, July 7, 1997, effective July 22, 1997, vol. 40, p. 489)

2. From its intersection with SR 525 southerly to a distance of 0.6 mile south of Craw Road, thirty-five (35) miles per hour.

(Ord., February 6, 1967, vol. 12, p. 477; amended by Ord. R-38-97, July 7, 1997, effective July 22, 1997, vol. 40, p. 489)

- ~~3. Road Log No. 91150, located in Section 10, Township 29 North, Range 3 East, W.M., from 1,050 feet north of SR 525 to a point 2,530 feet north of SR 525, MP 0.20 to MP 0.479, twenty (20) miles per hour from 7:00 a.m. to 3:00 p.m. on days South Whidbey High School is in session.~~

~~(Ord. C-98-09, September 21, 2009, effective October 6, 2009, vol. 2009, p. 425)~~

- ~~4. Road Log No. 91150, located in Section 10, Township 29 North, Range 3 East, W.M., from 3,890 feet north of SR 525 to a point 5,910 feet north of SR 525, MP 0.737 to MP 1.126, twenty (20) miles per hour from 8:30 a.m. to 9:30 a.m., and from 3:00 p.m. to 4:00 p.m. on days when South Whidbey Primary or Intermediate Schools are in session.~~

~~(Ord. C-98-09, September 21, 2009, effective October 6, 2009, vol. 2009, p. 425)~~

- ~~3.-5.~~ From a point 2,400 feet north of its intersection with Swede Hill Road, Section 4, Township 28 North, Range 3 East, W.M., south to its most southerly terminus at Maxwellton Beach, Section 5, Township 28 North, Range 3 East, W.M., twenty-five (25) miles per hour.

(Ord. R-71-76, July 19, 1976, vol. 16, p. 214; amended by Ord. R-87-85, January 27, 1986, vol. 25, p. 159)

- ~~4.-6.~~ From the Langley Road southerly 1,200 feet, in Section 3, Township 29 North, Range 3 East, W.M. twenty-five (25) miles per hour from 8:00 a.m. to 12:00 a.m. (midnight) on those days the Island County Fair is open to the public.

(Ord. R-42-93, August 9, 1993, effective August 14, 1993, vol. 36, p. 73)

5.-7. Road Log No. 91150, located in Sections 10 and 15, Township 29 North, Range 3 East, W.M., from SR 525 northerly to 5,980 feet north of SR 525, MP 0.000 to MP 1.133, thirty-five (35) miles per hour.

(Ord. R-46-96, September 23, 1996, effective October 8, 1996, vol. 40, p. 140)

6.-8. Road Log No. 07345, located in Sections 4, 5 and 8, Township 28 North, Range 3 East, W.M., from the northern entrance of Dave Mackie Park to end of county road, MP 0.00 to MP 0.29, twenty-five (25) miles per hour.

7. Road Log No. 91150, located in Section 10, Township 29 North, Range 3 East, W.M., from 1,050 feet north of SR 525 to a point 2,530 feet north of SR 525, MP 0.20 to MP 0.479, twenty (20) miles per hour from 7:45 a.m. to 3:30 p.m. on days South Whidbey High School is in session.

8. Road Log No. 91150, located in Section 10, Township 29 North, Range 3 East, W.M., from 3,890 feet north of SR 525 to a point 5,910 feet north of SR 525, MP 0.737 to MP 1.126, twenty (20) miles per hour from 7:45 a.m. to 3:30 p.m. on days when South Whidbey Primary or Intermediate Schools are in session.

...

