

ORDINANCE 24-037-CC

AN ORDINANCE AMENDING GRANT COUNTY CODE CHAPTER 6.32

WHEREAS, Grant County Code Chapter 6.32 was previously enacted via Resolution and Ordinance 99-72-CC § 1;

WHEREAS, section 6.32.050 contained a typographical error referring to Chapter 7.08 RCW, rather than Chapter 7.80 RCW;

WHEREAS, the BOCC desires the Ordinance refer to the RCW that properly details the procedures referenced to in Grant County Code 6.32.050;

NOW THEREFORE, the Grant County Board of Commissioners hereby amends Grant County Code Chapter 6.32 as follows:

6.32.010 Definitions.

For the purpose of this chapter, the following words and phrases used herein shall have the designated meaning unless a different meaning is expressly provided:

"Fireworks" mean and include any composition or device for the purpose of producing a visible or an audible effect by combustion, explosion, deflagration, or detonation, and which meets the definition of "common fireworks" or "special fireworks."

"Common fireworks" mean and include any fireworks which are designed primarily for retail sale to the public during prescribed dates and which produce visual or audible effects through combustion and are classified in WAC 212-17-035.

"Special fireworks" mean and include any fireworks designed primarily for exhibition display by producing visible or audible effects and classified in WAC 212-17-040.

"No fireworks area" means the following unincorporated areas within Grant County in which the use or possession of any class of fireworks is prohibited:

- (1) Marine View, more particularly described as follows:

The East 659.19 feet of the North 1500.00 feet of Farm Unit 48, Irrigation Block 80, 2nd revision of the irrigation plat recorded August 20, 1962, record of Grant County, Washington lying in the West Half of the Northwest Quarter of Section 17, Township 17 North, Range 28 East W.M.

- (2) Marine View Heights, more particularly described as follows:

That part of Farm Unit No. 48, Block 80, 2nd revision of the irrigation plat recorded August 2, 1962, Records of Grant County, Washington, lying in the West Half of Section 17 and the East Half of Section 18, Township 17 North, Range 28 East, W.M. described as follows:

Beginning at the Northwest Corner of said Section 17; thence 00°23'56"
West along the West line of said Section 17, 333.83 feet to the centerline of

O'Sullivan Dam Road as it exists February 1976; thence South 71°08' East along said centerline 684.30 feet; thence South 0°20' West 42.19 feet to the Southerly right of way line of said road and the Northwest Corner of Marine View as recorded in Volume 10 of Plats, Page 5, Records of Grant County, Washington; thence South 0°20' West 1,153.11 feet; to the true point of beginning; thence continuing South 0°20' West 428.89 feet; thence South 71°08' East 630.47 feet to the Westerly right of way line of the W61 WW2 as shown on said irrigation plat; thence South 0°20' West along said right of way 612.08 feet; thence South 63°25'22" West 113.25 feet; thence North 89°39' West 32.83 feet; thence South 85°14' West 767.13 feet; thence North 4°46' West 10.00 feet; thence South 85°14' West 69.43 feet; thence South 76°47' West 84.73 feet; thence along a curve to the left having a central angle of 38°26'00" and a radius of 174.60 feet, a distance of 117.12 feet; thence South 38°21' West 396.50 feet; thence on a curve to the right having a central angle of 60°46'00" and a radius of 54.60 feet, a distance of 57.91 feet; thence South 9°07'00" West 15.00 feet; thence North 80°53'00" West 94.09 feet; thence South 70°57'00" West 239.13 feet; thence South 74°25'00" West 820.77 feet; thence South 78°26'00" West 63.35 feet to the West line of said Farm Unit No. 48; thence North 0°34'00" East along said West line 1,793.82 feet; thence South 89°40'00" East 1,313.69 feet; thence North 0°20'00" East 296.00 feet; thence South 89°40'00" East 696.00 feet to the true point of beginning. Containing 81.50 acres.

- (3) Crescent Bar, more particularly described as follows:

The following described property located in Township 20 North, Range 23 E.W.M., Grant County, Washington, further described as: All that portion of Section 18, Township 20 North, Range 23 E.W.M., lying South and West of Crescent Bar Road, ALSO, All of Section 19, Township 20 North, Range 23 E.W.M., ALSO All of Section 30, Township 20 North, Range 23 E.W.M., Grant County, Washington.

- (4) Sunland Estates, more particularly described as follows:

The Portions of Section 2, 11 and 12, Township 18 North, Range 22 East W. M., Grant County, Washington, platted as follows:

Sunland Estates Division No. 1 as recorded on page 18 of Plat Book 9, September 7, 1965 Grant County, Washington.

Sunland Estates Division No.2 as recorded on page 32 of Plat Book 8, May 9, 1966 Grant County, Washington.

Sunland Estates Division No. 3 as recorded on page 41 of Plat Book 8, December 7, 1967 Grant County, Washington.

- (5) Gorge amphitheater and Campground Area, more particularly described as follows:

The area enclosed in the following boundaries: On the South, Baseline Road West, on the East, Road "U" North, on the North Road "2" North West and on the West the Shoreline of the Columbia River.

- (6) Desert Aire, all division and phases therein, known as the Desert Aire Planned Unit Development, more particularly described as follows:

The South ½, South ½ of Section 15, and all of Section 22 lying Easterly of the Columbia River; and all of Section 23; all of Section 26 lying Easterly of the Columbia River, and that portion of the N.E. ¼ of Section 27 lying easterly of the Columbia River all located within Township 14 N., Range 23 E.W.M., Grant County, Washington: PROVIDED, That the Desert Aire Park, more particularly described as follows, shall be exempt: Grant County Parcel #21095000, Tract A LS Tax Nos. 7302 and 7596, Desert Aire Division No. 5.

All other words and phrases used herein will have their commonly accepted meanings.

(Res. and Ord. 05-229-CC; Res. and Ord. 04-089-CC; Res. and Ord. 04-064-CC; Res. and Ord. 00-66-CC § 1, 2000; Res. and Ord. 99-72-CC § 1 (part), 1999).

6.32.020 Violations—Use or possession of fireworks prohibited.

It is unlawful for any person to use or possess any class of fireworks in a "no fireworks area," in the unincorporated areas of Grant County designated herein.

(Res. and Ord. 99-72-CC § 1 (part), 1999).

6.32.030 Exemptions.

This chapter does not apply to or affect the following:

Licensed and permitted pyrotechnic operators participating in a public display of fireworks pursuant to the provisions Chapter 70.77 RCW and Chapter 212-17 WAC.

(Res. and Ord. 99-72-CC § 1 (part), 1999).

6.32.040 Violations as a civil infraction.

The performance of any act prohibited by this chapter is designated as an infraction.

(Res. and Ord. 99-72-CC § 1 (part), 1999).

6.32.050 Citation procedure.


The procedures for issuance of notice of infraction, hearings, assessments and payments of monetary penalties, shall be in accordance with the provisions of Chapter ~~7.08~~ 7.80 RCW. Hearings on notices of infractions issued pursuant to this chapter shall subject the violator to the following penalties:

(1) First offense		\$100.00
(2) Second offense	\$250.00	
(3) Each subsequent offense	\$500.00	

(Res. and Ord. 04-089-CC; Res. and Ord. 04-064-CC; Res. and Ord. 99-72-CC § 1 (part), 1999).

APPROVED AND ADOPTED this 16th day of April, 2024.


BOARD OF COUNTY COMMISSIONERS
GRANT COUNTY, WASHINGTON



Cindy Carter, Chair




Danny Stone, Vice-Chair



Rob Jones, Member

ATTEST:



Barbara J. Vasquez
Clerk of the Board

APPROVED AS TO FORM:



Barbara G. Duerbeck
Deputy Prosecuting Attorney
Grant County Prosecutor's Office
WSBA # 53946