

VILLAGE OF SAVOY  
CHAMPAIGN COUNTY, ILLINOIS

ORDINANCE 2022-O-23

AN ORDINANCE AMENDING TITLE 10, CHAPTER 10.08, SECTION 10.08.110  
OF THE SAVOY MUNICIPAL CODE – SNOW ROUTE PARKING

Passed by the Board of Trustees and  
Approved by the President of the  
Village of Savoy, Illinois  
on September 21, 2022

---

Published in pamphlet form by authority of the President and Board of Trustees of the Village of Savoy, Champaign County, Illinois, this 21st day of September, 2022.

ORDINANCE 2022-O-23

AN ORDINANCE AMENDING TITLE 10, CHAPTER 10.08, SECTION 10.08.110  
OF THE SAVOY MUNICIPAL CODE – SNOW ROUTE PARKING

**WHEREAS**, the Village of Savoy, Champaign County, Illinois (hereinafter “Village”) is a duly organized and validly existing home-rule municipal corporation and body politic of the State of Illinois, created in accordance with Section 6(a) of Article VII of the Constitution of the State of Illinois of 1970, and thus may utilize any power and function to further its governmental affairs; and

**WHEREAS**, the Village President and the Board of Trustees have deemed it necessary, for the protection of the health, safety, and welfare of residents, that the Village establish, amend, and enforce reasonable and clear regulations; and

**WHEREAS**, public safety is served by designating certain priority routes within the Village as snow routes for the purposes of the safe and efficient clearing of snow and deicing procedures.

**NOW, THEREFORE, BE IT ORDAINED** by the Village President and Board of Trustees of the Village of Savoy, Champaign County, Illinois, as follows:

**Section 1.** The preambles of this Ordinance are deemed accurate and true and are hereby incorporated into this Section as if set out herein in full.

**Section 2.** Title 10, Chapter 10.08, Section 10.08.110 of the Savoy Municipal Code is hereby amended to now read, in its entirety, as follows:

10.08.110 – Snow Route Parking

- A. Upon the occurrence of a snow emergency within the Village, it is unlawful for any person to park a motor vehicle in any area designated as a snow route. A snow emergency shall be declared and in effect whenever a snowfall equal to or exceeding an accumulation of three inches on street pavement occurs. A snow emergency may also be in effect at such time as the local weather forecast, as made by the National Weather Service, or other public weather service utilized by the Village, predicts a snowfall of three (3) or more inches or the hazardous accumulation of other frozen precipitation within the next twenty-four (24) hour period. The snow emergency shall continue in effect until such time as snowfall or other frozen precipitation has been cleared from all streets, or portions of streets, designated as snow routes. At this time, the Village President or Village Administrator shall declare the termination of the snow emergency.
- B. The Village President, Village Administrator, Public Works Director, or their designee, shall cause a declaration of snow emergency made pursuant to this chapter to be publicly announced, at the earliest reasonable opportunity, by means of notification of local media outlets and notifications posted at Village Hall and through the Village’s digital media platforms. Each announcement shall describe the action taken, including the time the

snow emergency became or will become effective, and shall apply to all street zones designated as snow routes in this chapter.

- C. The Village President, Village Administrator, Public Works Director, or their designee, may at their discretion also declare a snow emergency whenever conditions of falling snow, sleet or freezing rain make it necessary that the snow removal equipment have immediate and complete access to designated snow routes, and that parking on such routes be prohibited.
- D. The following streets, or sections thereof, are designated as snow routes:
  - 1. Both sides of Lyndhurst Drive for its entire length;
  - 2. Both sides of Burwash Avenue for its entire length;
  - 3. Both sides of Prospect Avenue from its intersection with Arbour Drive to its intersection with Curtis Road;
  - 4. Both sides of Hartwell Drive for its entire length;
  - 5. Both sides of Church Street from the Village's municipal limits eastward to its intersection with Dunlap Avenue (U.S. Route 45);
  - 6. Both sides of Curtis Road from its intersection with Prospect Avenue eastward to its intersection with Dunlap Avenue (U.S. Route 45);
  - 7. Both sides of Wesley Avenue from its intersection with Curtis Road southward to its intersection with West Church Street;
  - 8. Both sides of Wesley Avenue from its intersection with Curtis Road northward to its intersection with Regency Drive;
  - 9. Both sides of Regency Drive East and Regency Drive West from their intersection with Wesley Avenue northward to their intersection with Burwash Avenue;
  - 10. Both sides of Tomaras Avenue from its intersection with Wesley Avenue eastward to its intersection with Dunlap Avenue (U.S. Route 45);
  - 11. Both sides of Declaration Drive from South Mattis Avenue eastward to its eastern terminus;
  - 12. Both sides of Ridge Creek Road from East Airport Road to its intersection with Fieldstone Drive;
  - 13. Both sides of Fieldstone Drive from East Airport Road to its intersection with Ridge Creek Road;
  - 14. Both sides of Lake Falls Boulevard from First Street to its western terminus;
  - 15. Both sides of Cascade Drive from East Airport Road to its intersection with Lake Falls Boulevard;
  - 16. Both sides of East Church Street from Dunlap Avenue eastward to First Street;
  - 17. Both sides of Bradford Avenue from East Church Street to its southern terminus;
  - 18. Both sides of Denton Drive from East Church Street to its southern terminus;
  - 19. Both sides of Tickseed Avenue from East Church Street northward to its intersection with Sunflower Street;
  - 20. Both sides of Prairie Rose Lane from East Church Street northward to its intersection with East Tomaras Avenue;
  - 21. Both sides of Sunflower Street from First Street westward to its western terminus;
  - 22. Both sides of East Tomaras Avenue from First Street westward to its intersection with Bergamot Drive;
  - 23. Both sides of Graham Drive from Wesley Avenue to South Prospect Avenue;
  - 24. Both sides of South Prospect Avenue from Graham Drive to West Church Street.

- E. A vehicle may be temporarily permitted to park upon a designated snow route during a snow emergency period only if approved and or directed by Village staff, a police officer, or in order to avoid a situation which might clearly result in a traffic accident.


**Section 3.** The Village Clerk is hereby authorized to correct grammatical, typographical, or non-substantive syntactical errors contained within this Ordinance, and the Attachments herein included, after adoption without formal amendment by the Board of Trustees; provided, however, that such changes shall not alter the result intended by the Board of Trustees. Changes shall be made upon the original Ordinance included on the agenda, and dated and initiated by the Village Clerk and, if necessary, the agenda version of such item shall be retyped by the Village Clerk and re-executed by the Village President. Such corrected Ordinance shall become the original document.

**Section 4.** All code provisions, ordinances, resolutions, and orders, or part thereof, in conflict herewith, are to the extent of such conflict hereby superseded and all others shall remain in full force and effect. This Ordinance shall be published in pamphlet form as provided by law.

**Section 5.** This Ordinance shall be in full force and effect from and after its passage, approval, and publication in pamphlet form as provided by law.



ORDINANCE 2022-O-23

APPROVED:



John P. Brown  
Village President

ATTEST:

  
Wendy M. Hurdley  
Village Clerk  


VOTING ON ORDINANCE 2022-O-23

	Aye	Nay
Larry Kanfer, Trustee	<input checked="" type="checkbox"/>	<input type="checkbox"/>
Heather Mangian, Trustee	<input checked="" type="checkbox"/>	<input type="checkbox"/>
Jan Carter Niccum, Trustee	<input checked="" type="checkbox"/>	<input type="checkbox"/>
Dee Shonkwiler, Trustee	<input checked="" type="checkbox"/>	<input type="checkbox"/>
Bill Vavrik, Trustee	<input checked="" type="checkbox"/>	<input type="checkbox"/>
Joshua Young, Trustee	<input checked="" type="checkbox"/>	<input type="checkbox"/>
John P. Brown, President	<input type="checkbox"/>	<input type="checkbox"/>

# Savoy Snow Routes

— Indicates Snow Route

— Proposed Expansion of  
Snow Route

— Indicates Snow Route  
— Proposed Expansion of Snow Route

Scale

 $\frac{1}{4}$ 

1/2 Mile

