

EMERGENCY ORDINANCE NO. 2016-22

AN ORDINANCE DIRECTING THE DIRECTOR OF FINANCE TO CERTIFY ANY AND ALL UNPAID ASSESSMENTS TO THE BUTLER COUNTY AND WARREN COUNTY AUDITORS AUDITOR FOR ALL UNPAID WATER, SANITARY SEWER, STORM SEWER, AND TRASH ACCOUNTS, AND DECLARING AN EMERGENCY.

WHEREAS, efforts in the collection of delinquent utility accounts have been unsuccessful; and

WHEREAS, assessment of these unpaid accounts is made pursuant to Ohio Revised Code Section 735.29 and Section 236.03 of the Administrative Code of the Codified Ordinances.

NOW, THEREFORE, BE IT ORDAINED BY THE COUNCIL OF THE CITY OF MONROE, STATE OF OHIO, THAT:

SECTION 1: The Director of Finance is hereby directed to certify the delinquent utility accounts as set forth on Exhibit "A" attached hereto and made a part hereof to the Butler County and Warren County Auditors immediately upon passage of this Ordinance.

SECTION 2: The Director of Finance is hereby ordered to request the County Auditor to place the amounts set forth on Exhibit "A" on the tax list, together with an additional 10% administrative cost, to be collected with and in the same manner as State and county taxes credited to the City of Monroe.


SECTION 3: The Director of Finance is hereby ordered to inform the County Auditor that more than 30 days have intervened from the date of notice of the unpaid amount owed.


SECTION 4: This measure is hereby declared to be an emergency measure necessary for the immediate preservation of the public peace, health, safety and welfare and further for the reason that Council desires to certify the unpaid assessments at the earliest possible date and prior to the deadline of September 1, 2016. Therefore, this measure shall take effect and be in full force from and after its passage.

PASSED: August 23, 2016

ATTEST:


APPROVED:


Clerk of Council


Mayor

"I, the undersigned Clerk of Council of the city of Monroe, Ohio, hereby certify the foregoing (ordinance or resolution) was published as required by Section 7.16 of the Charter of the City of Monroe.

This legislation was enacted in an open meeting pursuant to the terms and provisions of the Sunshine Law, Section 121.22 of the Ohio Revised Code.



Clerk of Council
City of Monroe, Ohio

DELINQUENT UTILITY ACCOUNTS - TO BE ASSESSED ON 2016 TAXES - BUTLER COUNTY

PARCEL ID #	ACCT #	CID#	NAME	ADDRESS	AMT DUE	ADMIN FEE	TOTAL DUE
C1800017000036	10004012	20062	KLH ENTERPRISES	100 EDISON DR	\$105.90	\$10.59	\$116.49
C1800017000058	10005295	1957	ELW PROPERTY HOLDINGS LLC	142 EDISON DR	\$366.60	\$36.66	\$403.26
C1800008220027	10100904	20141	TURNER, T RANDALL	27 CHURCH ST	\$374.04	\$37.40	\$411.44
C1800008220032	10101217	2158	JOHN TRANOVICH	243 OLD ST	\$108.54	\$10.85	\$119.39
C1800009130005	10105500	20232	KIM WILKINSON	361 LEBANON ST	\$633.25	\$63.33	\$696.58
C1800009130019	10106303	20243	SCHAFFELD, JARED	419 LEBANON ST	\$405.69	\$40.57	\$446.26
C1800009140011	10109103	20278	BOEDEDEKER, TIMOTHY	353 TIMRICK PL	\$231.33	\$23.13	\$254.46
C1800009140085	10109174	20281	STANSBURY, KATHY A	351 TIMRICK PL	\$42.30	\$4.23	\$46.53
C1800009120055	10112593	20108	WOLF, ROBERT	197 WYNDCREST CT #B	\$114.47	\$11.45	\$125.92
C1800009120037	10115509	1803	JEFF HENDRIX	504 AUSTIN SMITH DR	\$382.38	\$38.24	\$420.62
C1800009120062	10115594	20410	DAVID HALFORD	60 KESWICK DR	\$296.98	\$29.70	\$326.68
C1800009120027	10116502	2195	BRANDON BYRD	584 AUSTIN SMITH DR	\$26.04	\$2.60	\$28.64
C1800009120042	10116703	20466	FARRELL, CHARLES	459 AUSTIN SMITH DR	\$627.86	\$62.79	\$690.65
C1800008410020	10120107	20278	BOEDEDEKER, TIMOTHY	714 S MAIN ST	\$186.06	\$18.61	\$204.67
D7000010220088	10120481	2187	KING, REBECCA	975 TAM-O-SHANTER WAY	\$173.17	\$17.32	\$190.49
D7000010220063	10120555	20574	BUMGARNER, BRETT	995 TAM-O-SHANTER WAY	\$277.75	\$27.78	\$305.53
C1800012240056	10127399	20723	BOLDEN, JOSEPH	3108 HAILEY LN	\$269.90	\$26.99	\$296.89
C1800012240088	10128593	20723	SCHRENK, JASON	1982 MICHELLE LN	\$335.84	\$33.58	\$369.42
C1800013140015	10128603	2302	COCO, CONSTANCE	3754 AMITY LN	\$29.17	\$2.92	\$32.09
C1800013110032	10129854	20819	MARVIN, WILLIAM	6078 VALLEYBROOK DR	\$401.55	\$40.16	\$441.71
C1800019330034	10133106	20942	ROSEBERRY, DENNIS	6044 SERENA WAY	\$203.35	\$20.34	\$223.69
C1800012000021	10133836	20960	TUGGLE, CHARLES	6134 HAM-MIDD RD	\$305.07	\$30.51	\$335.58
C1800018000033	10135625	37	FEDERAL NATIONAL MORTGAGE ASSN	6978 HAM-MIDD RD	\$132.30	\$13.23	\$145.53
D7000010220027	10136869	21036	THOMAS, JULIA	240 WOODSDALE DR	\$252.13	\$25.21	\$277.34
C1800008430064	10136971	1031	PROFFITT, CHRISTINA	860 OLD ORCHARD LN	\$357.54	\$35.75	\$393.29
C1800008440004	10137527	57	DOGGETT, SEAN	870 SHADY CT	\$243.49	\$24.35	\$267.84
D7000010220037	10137781	2223	BORNSTEIN, ANNA	125 VISTA CT	\$133.49	\$13.35	\$146.84
C1710017000085	10139027	21188	AGEE, TIM	3560 S MAIN ST	\$370.18	\$37.02	\$407.20
D7000011110020	10140544	21219	GALBRAITH, NEIL	920 CREEK CT	\$129.66	\$12.97	\$142.63
D7000011110094	10144789	21356	TEPE, SUE	955 RED FOX CT	\$349.06	\$34.91	\$383.97
D7000011110100	10144919	2318	KRUSE, BRIAN	970 RED FOX CT	\$304.71	\$30.47	\$335.18
C1800009230056	10146313	1548	NATIONSTAR MORTGAGE LLC	660 JONAH CT	\$405.69	\$40.57	\$446.26
C1800009230046	10146680	2169	ASHLEY, SCOTT	330 GALLAHER RD	\$110.48	\$11.05	\$121.53
C1800008110008	10156600	1538	GOVERNMENT NATIONAL MORTGAGE	828 WILLOWBROOK DR	\$374.04	\$37.40	\$411.44

DELINQUENT UTILITY ACCOUNTS - TO BE ASSESSED ON 2016 TAXES - BUTLER COUNTY

PARCEL ID #	ACCT #	CID#	NAME	ADDRESS	AMT DUE	ADMIN FEE	TOTAL DUE
C1800008110056	10157114	2089	ROBINSON, STEVE	520 WYANDOT WOODS BLVD	\$133.08	\$13.31	\$146.39
C1800013310061	10200585	1213	SNOW, SARA	20 FOREST POND DR	\$140.73	\$14.07	\$154.80
C1800013310068	10200761	1912	DIX PROPERTY MGMT	245 HOLLYTREE DR	\$216.46	\$21.65	\$238.11
C1800008210037	10201204	2361	KRAFT, CHRISTOPHER	40 - 42 W ELM ST	\$272.46	\$27.25	\$299.71
C1800013310091	10201349	2151	BEASON, JENNAFER	357 STONE RIDGE LN	\$65.81	\$6.58	\$72.39
C1800008210048	10205505	20278	BOEDDEKER, TIMOTHY	133 MACREADY AVE	\$947.05	\$94.71	\$1,041.76
C1800013330034	10206989	21730	RAMSEY, DAVID	10 HERITAGE TRAIL DR	\$162.65	\$16.27	\$178.92
C1800008140060	10209161	20350	NOBLE, SARAH	249 MASON AVE	\$18.20	\$1.82	\$20.02
C1800008140065	10209228	2326	KNAPP, RUDITE	213 BERNARD DR	\$16.01	\$1.60	\$17.61
C1800008140086	10209690	21874	BURKS, TODD	180 MODER DR	\$406.40	\$40.64	\$447.04
C1800008140110	10210287	2262	CAMPBELL, AMY	265 RACHEL LN	\$191.79	\$19.18	\$210.97
C1800008230005	10214700	22037	GARDNER, NICK	517 S MAIN ST, APT #2	\$78.53	\$7.85	\$86.38
C1800013330092	10215020	22060	LACKEY, LINDA	17 AMBERGREEN CT	\$209.38	\$20.94	\$230.32
C1800008410021	10217243	21753	BIDDLE, THURLIS	55 WM GROTH DR	\$22.80	\$2.28	\$25.08
C1800008410028	10217564	2288	EQUITY TRUST COMPANY CUSTODIAN	701 DAVIS DR	\$301.76	\$30.18	\$331.94
C1800008440051	10221560	22296	GENTRY, ROBERT	220 SACKETT DR	\$28.09	\$2.81	\$30.90
C1800008340053	10223800	2323	WETZ, DAN	285 WOODYARD DR	\$146.01	\$14.60	\$160.61
C1800008340045	10224106	2257	JP MORGAN CHASE BANK	284 WOODYARD DR	\$78.60	\$7.86	\$86.46
C1800003420010	10228100	2366	BANK OF NEW YORK MELLON TRUST	876 E GARVER RD	\$3,701.58	\$370.16	\$4,071.74
C1800009320027	10234545	2434	SMITH, GLEN	195 BRIDLE PASS WAY	\$177.51	\$17.75	\$195.26
C1800009320002	10234922	2142	ASPACHER, DREW	140 TROTTER LN	\$33.33	\$3.33	\$36.66
C1800009320082	10236172	290	LONG, SHAUN	185 STABLEWATCH CT	\$340.91	\$34.09	\$375.00
C1800009310053	10238236	2172	SHIFLET, JOEL	410 BRIDLE PASS WAY	\$336.06	\$33.61	\$369.67
C1800009310069	10238596	1160	KOETTER, LANCE	395 BRIDLE PASS WAY	\$68.08	\$6.81	\$74.89
C1800009320098	10238839	2279	LANIER, FERN	5 COACHSIDE CT	\$18.68	\$1.87	\$20.55
C1800008220126	10246565	361	ABUSWAY, MAHMOUD	25 EASTON MANOR DR	\$333.16	\$33.32	\$366.48
C1800009110046	10247583	2064	KUBANYCHEV, TALANT	25 TEIL TREE CT	\$62.15	\$6.22	\$68.37
C1800009310033	10239399	2395	THOMAS, SHAWN	175 BACKTRAIL LN	\$60.42	\$6.04	\$66.46
C1800006330011	10247978	22943	SAPP, JACOB	30 VILLAGE CT	\$37.67	\$3.77	\$41.44
C1800006330015	10248058	436	DICKEY, GAIL	38 VILLAGE CT	\$155.06	\$15.51	\$170.57
C1800006330029	10248386	1675	KHAN, AKHLAQ	126 VILLAGE CT	\$23.87	\$2.39	\$26.26
C1800006330032	10248442	2237	FASOLD, BROOKE	134 VILLAGE CT	\$62.70	\$6.27	\$68.97
C1800009310074	10259797	1922	GRODECKI, GREGORY	248 STEEPLECHASE LN	\$83.70	\$8.37	\$92.07
C1800008220079	10300117	23160	MOORE, WILLIAM	205 LEBANON ST	\$432.47	\$43.25	\$475.72

DELINQUENT UTILITY ACCOUNTS - TO BE ASSESSED ON 2016 TAXES - BUTLER COUNTY

PARCEL ID #	ACCT #	CID#	NAME	ADDRESS	AMT DUE	ADMIN FEE	TOTAL DUE
C1800005130001	10303608	23193	KETTELER, LOTTIE	439 WICKLOW LN	\$316.88	\$31.69	\$348.57
C1800005130040	10314102	2015	STRONG, TREVOR	187 WEXFORD DR	\$40.95	\$4.10	\$45.05
C1800001000010	10321822	23444	MILLER, TOM	860 TODHUNTER RD	\$281.81	\$28.18	\$309.99
C1800005410020	10332278	2287	WILLIAMS, ROGER	356 SLATE BRANCH CT	\$67.60	\$6.76	\$74.36
C1800005410026	10332486	625	COLLINS, CASSIE	365 CORNERSTONE DR	\$222.28	\$22.23	\$244.51
C1800005410056	10334839	23741	LEWIS, TIMOTHY	25 BEDROCK DR	\$354.18	\$35.42	\$389.60
C1800005410062	10334973	23749	JOHNSON, AUDREA	85 BEDROCK DR	\$53.63	\$5.36	\$58.99
C1800005420075	10336675	23595	MKJAS PROPERTIES	162 OVERBROOK CT	\$426.47	\$42.65	\$469.12
C1800005420059	10336850	23595	MKJAS PROPERTIES	202 OVERBROOK CT	\$56.13	\$5.61	\$61.74
C1800005420062	10336970	23595	MKJAS PROPERTIES	220 OVERBROOK CT	\$43.77	\$4.38	\$48.15
C1800005430061	10337117	23832	GRIFFIN, MARK	61 OHIO AVE	\$39.75	\$3.98	\$43.73
C1800005420078	10337332	23848	PARTNERSHIP FOR HOUSING	245 OVERBROOK CT	\$183.74	\$18.37	\$202.11
C1800005420086	10337822	23595	MKJAS PROPERTIES	105 OVERBROOK CT	\$198.40	\$19.84	\$218.24
C1800002340011	10337893	23880	ALLEN, BETTY	488 TODHUNTER RD	\$345.45	\$34.55	\$380.00
C1800005430106	10338600	183	PATTERSON, DONNA	54 OHIO AVE	\$297.97	\$29.80	\$327.77
C1800005430068	10339509	2183	KELI, LESA	115 OHIO AVE	\$19.91	\$1.99	\$21.90
C1800009240004	10340737	23921	MORELAND, JAMES	360 BREADEN DR	\$106.21	\$10.62	\$116.83
C1800005210019	10351182	2111	BEAVERS, STEVE	35 HUNTERBROOK CT	\$56.97	\$5.70	\$62.67
C1800012320052	10400224	24202	SIMPSON, MICHAEL	3036 APPLE KNOLL LN	\$89.10	\$8.91	\$98.01
C1800012320061	10400376	24209	POWELL, ROBBIN	2080 APPLE KNOLL LN	\$52.80	\$5.28	\$58.08
C1800012310037	10400489	24214	HAGEDERN, THOMAS	2040 APPLE KNOLL LN	\$214.50	\$21.45	\$235.95
C1800012310036	10400506	106	RICHARDSON, MICHAEL	2032 APPLE KNOLL LN	\$232.65	\$23.27	\$255.92
C1800012310029	10400658	24222	OLSON, DAVID	2009 APPLE KNOLL LN	\$250.80	\$25.08	\$275.88
C1800012310022	10400802	24230	HOFFMAN, TODD	2065 APPLE KNOLL LN	\$60.05	\$6.01	\$66.06
C1800012320031	10400873	24233	KNISLEY, NICHOLAS	3001 APPLE KNOLL LN	\$232.65	\$23.27	\$255.92
C1800012330072	10401299	741	CRAWFORD, LUCAS	2060 APPLE RIDGE CT	\$52.80	\$5.28	\$58.08
C1800012330059	10401588	24263	BROWN, GARY	2061 APPLE RIDGE CT	\$100.95	\$10.10	\$111.05
C1800012340035	10401972	804	CHASE MANHATTAN MORTGAGE CORP	3045 GRANNY SMITH LN	\$232.65	\$23.27	\$255.92
C1800012340039	10402077	24281	BACK, GARY	3061 GRANNY SMITH LN	\$232.65	\$23.27	\$255.92
C1800012330087	10402951	24317	PHEANIS, JILL	2016 GRANNY SMITH LN	\$74.25	\$7.43	\$81.68
C1800012320010	10403232	24330	GIBSON, NATHAN	3049 MACINTOSH LN	\$34.65	\$3.47	\$38.12
C1800012320008	10403289	24332	LEONARD, MELISSA	3037 MACINTOSH LN	\$232.65	\$23.27	\$255.92
C1800012320004	10403377	910	AMH 2014-3	3013 MACINTOSH LN	\$127.05	\$12.71	\$139.76
C1800012320002	10403419	24340	QUCSAI, CARL	3001 MACINTOSH LN	\$232.65	\$23.27	\$255.92

DELINQUENT UTILITY ACCOUNTS - TO BE ASSESSED ON 2016 TAXES - BUTLER COUNTY

PARCEL ID #	ACCT #	CID#	NAME	ADDRESS	AMT DUE	ADMIN FEE	TOTAL DUE
C1800012310005	10403546	24345	DESALVO, BARB	2041 MACINTOSH LN	\$232.65	\$23.27	\$255.92
C1800012310010	10403659	24349	HUNTER, JOE	2003 MACINTOSH LN	\$70.10	\$7.01	\$77.11
C1800012320017	10404155	24372	COTTONGIM, SAMUEL	3066 MACINTOSH LN	\$190.03	\$19.00	\$209.03
C1800016110003	10406000	24386	GEPHARDT, DAN	104 ANNE RD	\$196.35	\$19.64	\$215.99
C1800012330023	10406113	24391	STANSBURY, KATHY	133 ANNE RD	\$232.65	\$23.27	\$255.92
C1800012330021	10406201	1643	ROMANAK, JENNIFER	153 ANNE RD	\$52.80	\$5.28	\$58.08
C1800012330035	10406297	24399	PITMAN, TRACIE	174 ANNE RD	\$76.85	\$7.69	\$84.54
C1800012330033	10406466	24407	ABNER, CRYSTAL	47 DAZEY DR	\$262.65	\$26.27	\$288.92
C1800012340016	10406480	24409	ASHBURY, ALFRED	58 DAZEY DR	\$52.80	\$5.28	\$58.08
C1800012430007	10406635	24416	ADAMS, BARBARA J	6032 HAM-MIDD RD	\$232.65	\$23.27	\$255.92
C1800012430014	10406762	24422	BLACKWELL, LISA & MICHAEL	6032 HAM-MIDD RD	\$89.10	\$8.91	\$98.01
C1800012240024	10406931	24429	BRENNEMAN, JEFF	6032 HAM-MIDD RD	\$178.20	\$17.82	\$196.02
C1800018000016	10407075	24437	REPPER, JEFF	6763 HAM-MIDD RD	\$232.65	\$23.27	\$255.92
C1800016110007	10407156	2124	PAULSON, GREGORY	108 LAKEVIEW DR	\$52.80	\$5.28	\$58.08
C1800012330009	10407244	24443	MESLER, RICHARD	153 LAKEVIEW DR	\$65.35	\$6.54	\$71.89
C1800012330008	10407283	24445	MESLER, RICHARD	163 LAKEVIEW DR	\$36.30	\$3.63	\$39.93
C1800012330056	10407300	24447	LAMB, STEVE	171 LAKEVIEW DR	\$52.80	\$5.28	\$58.08
C1800012330018	10407325	1631	ALLAMONG, DONALD	176 LAKEVIEW DR	\$52.80	\$5.28	\$58.08
C1800012330005	10407332	331	LAMB, NOAH & VADES	191 LAKEVIEW DR	\$64.90	\$6.49	\$71.39
C1800016120011	10407396	24454	MCINTOSH, ROY	114 LINDY DR	\$232.65	\$23.27	\$255.92
C1800016120013	10407484	1044	BANK OF AMERICA	134 LINDY DR	\$39.60	\$3.96	\$43.56
C1800012430016	10407893	24478	MCLAUGHLIN, STEVE	37 WOODCREST DR	\$50.99	\$5.10	\$56.09
C1800012340011	10407935	24481	KETTELS, TRENT	54 WOODCREST DR	\$232.35	\$23.24	\$255.59
C1800004320008	10409202	24532	KING, JANICE SUE	356 YANKEE RD	\$232.65	\$23.27	\$255.92
C1800016410010	10417789	24549	RISMILLER, TODD	5347 RODEN PARK DR	\$52.80	\$5.28	\$58.08
C1800016410035	10418334	24568	ANING, FRED	5348 RODEN PARK DR	\$250.80	\$25.08	\$275.88
C1800016230026	10419151	1123	FEY, ERIC & JESSICA	114 SONGBIRD CT	\$89.10	\$8.91	\$98.01
C1800016230030	10419232	24605	DOBROZSI, TIMOTHY	106 SONGBIRD CT	\$52.80	\$5.28	\$58.08
C1800016220044	10419602	1864	RABBITT, HEATHER	59 KAMERON DR	\$107.25	\$10.73	\$117.98
C1800016220051	10419761	1397	NYANTAKYI, MIKE	45 KAMERON DR	\$107.25	\$10.73	\$117.98
C1800016220054	10419828	1874	ALTMAYER, JUANITA	39 KAMERON DR	\$196.35	\$19.64	\$215.99
C1800016230068	10420076	1416	ALDRIDGE, CRYSTAL & KEVIN	103 SONGBIRD CT	\$70.95	\$7.10	\$78.05
C1800016240011	10420372	24619	PARKS, BRANDON	409 THOMAS POINTE CT	\$178.20	\$17.82	\$196.02
C1800016240016	10420485	24623	WENGLIKOWSKI, PHILLIP	419 THOMAS POINTE CT	\$36.30	\$3.63	\$39.93

DELINQUENT UTILITY ACCOUNTS - TO BE ASSESSED ON 2016 TAXES - BUTLER COUNTY

PARCEL ID #	ACCT #	CID#	NAME	ADDRESS	AMT DUE	ADMIN FEE	TOTAL DUE
C1800016240024	10420661	24629	THOMAS, RANDY	404 THOMAS POINTE CT	\$52.80	\$5.28	\$58.08
C1800016240027	10420728	2170	TOWNSEND, KEVIN	303 SAGEWOOD CT	\$52.80	\$5.28	\$58.08
C1800016240040	10421016	840	MARTINEZ, RAUL	2020 BRIDGEWATER LN	\$107.25	\$10.73	\$117.98
C1800016240048	10421182	2483	BGINV OHIO LLC	2004 BRIDGEWATER LN	\$31.02	\$3.10	\$34.12
C1800016230038	10421390	2482	CASTATOR, BRANDON & SLOAN	83 BAYBERRY LN	\$125.40	\$12.54	\$137.94
C1800016230053	10421721	2001	PELZER, JASON	206 SCARLET OAK DR	\$52.80	\$5.28	\$58.08
C1800016340044	10422059	24629	THOMAS, RANDY	537 EAST BROOKE DR	\$70.95	\$7.10	\$78.05
C1800016330008	10423398	1498	GRABLE, KYLE	417 BRANDON DR	\$160.05	\$16.01	\$176.06
C1800016330012	10423461	24702	DAWSON, MARLON	204 SHANDA DR	\$52.80	\$5.28	\$58.08
C1800016230082	10424391	24737	MCDANIEL, LYLE	4051 BLUE SPRINGS DR	\$52.80	\$5.28	\$58.08
C1800016230088	10424521	232	STRIET, MICHELLE & JOSEPH	4028 BLUE SPRINGS DR	\$52.80	\$5.28	\$58.08
C1800016340010	10424842	24750	TERRY, BRIAN	422 BRANDON DR	\$232.65	\$23.27	\$255.92
C1800016220004	10425973	24757	ROBERTSON, SANDRA	4116 BLUE SPRINGS DR	\$52.80	\$5.28	\$58.08
C1800016220015	10426222	550	ACKMAN, MELISSA	4243 BLUE SPRINGS DRIVE	\$232.65	\$23.27	\$255.92
C1800016220028	10426511	2380	LOGUNOVA, GALINA	14 JERRI CT	\$52.80	\$5.28	\$58.08
C1800016220029	10426536	141	BOYER, JACQUELYN & BRIAN	15 JERRI CT	\$39.60	\$3.96	\$43.56
C1800016230096	10426896	24741	NICELY, TOMMY	739 SONYA CT	\$34.65	\$3.47	\$38.12
C1800016230102	10427025	228	MCSWAIN, DANIEL & KRISTIN	742 SONYA CT	\$40.65	\$4.07	\$44.72
C1800016230104	10427240	794	BROWN, ERIC & CARSTENS, JENNIFER	815 RILEY LN	\$52.80	\$5.28	\$58.08
C1800016320045	10433646	932	ZIMMERMAN, BRANDON	352 BRANDON DR	\$232.65	\$23.27	\$255.92
C1800012410025	10481713	2481	FLEMING, CHRISTOPHER	436 GRANNY SMITH LN	\$196.35	\$19.64	\$215.99
TOTALS					\$30,321.66	\$3,032.17	\$33,353.83

DELINQUENT UTILITY ACCOUNTS - TO BE ASSESSED ON 2016 TAXES - WARREN COUNTY

PARCEL ID#	MONROE ACCT #	CID#	WARREN CNTY ACCT #	OWNER NAME	TENANT NAME (ONLY IF DIFFERENT FROM OWNER NAME)	SERVICE ADDRESS	AMT DUE	ADMIN FEE	TOTAL DUE
11054000030	10004365	20071	5800072	HANOVIA FARMS		BUTLER-WARREN RD	\$70.50	\$7.05	\$77.55
11061000310	10004534	1515	5800528	CALDWELL LANCASTER, CLARA		UNION RD	\$70.50	\$7.05	\$77.55
11063000190	10004703	842	5800501	PATEL, MAHENDRA	SITARAM SHEETAL & BINAL	200 N GARVER RD	\$171.63	\$17.16	\$188.79
07012000210	10408907	24519	5900832	GREENTREE REAL ESTATE LLC	GREENTREE RIDING STABLES LLC	6322 GREENTREE RD	\$366.60	\$36.66	\$403.26
11051020010	10500500	845	5800722	PAP OIL COMPANY LLC		1001 ST RT 63	\$231.87	\$23.19	\$255.06
1105126038	10500807	24849	5802069	MONROE JSE LLC	TRAKD ENTERPRISES	1250 HAMILTON-LEBANON RD	\$740.05	\$74.01	\$814.06
11054000110	10501913	2331	5801818	CITIMARK CORRIDOR LLC	RMMDD II CO, LTD	100 CORRIDOR PARK	\$24.88	\$2.49	\$27.37
11054000110	10501920	2331	5801818	CITIMARK CORRIDOR LLC	RMMDD II CO, LTD	100 CORRIDOR PARK	\$14.88	\$1.49	\$16.37
TOTALS							\$1,690.91	\$169.09	\$1,860.00