

ORDINANCE NO. 20210729-109

AN ORDINANCE AMENDING CITY CODE SECTION 12-4-64 (D) TO REDUCE THE LENGTH OF AN EXISTING SCHOOL ZONE BY 405 FEET ON LOYOLA LANE TO IMPROVE VISIBILITY OF THE SCHOOL FLASHER FOR THE SAFETY OF THE STUDENTS ATTENDING BARBARA JORDAN ELEMENTARY SCHOOL; AND DECLARING AN EMERGENCY.

BE IT ORDAINED BY THE CITY COUNCIL OF THE CITY OF AUSTIN:

PART 1. City Code Section 12-4-64(D) (*Table of Speed Limits*) is amended to delete the following street sections from the list of streets with the corresponding maximum speeds:

- ~~(A) Loyola Lane from 250 feet west of Johnny Morris Road to 50 feet east of Sandshof Drive (Jordan Elementary School). (20 MPH Speed Limit).~~

PART 2. City Code Section 12-4-64(D) (*Table of Speed Limits*) is amended to add the following street sections to the list of streets with the corresponding maximum speeds:

- (A) Loyola Lane from 250 feet west of Johnny Morris Road to 600 feet east of Johnny Morris Road (Barbara Jordan Elementary School) (20 MPH Speed Limit School Zone).

PART 3. The amendments made in this ordinance are based on the results of a traffic engineering investigation.

PART 4. The amendments made in this ordinance shall be incorporated in alphabetical order and the existing entries reordered accordingly.


PART 5. The City Traffic Engineer shall have the obligation and authority to design, place, and prioritize appropriate signage to implement the changes contained in this ordinance.

PART 6. Council finds that school will soon be in session and the need for a school zone at this site constitutes an emergency. Because of this emergency, this ordinance takes effect immediately on its passage for the immediate preservation of the public peace, health and safety.

PASSED AND APPROVED


_____ July 29 _____, 2021

§
§
§




Steve Adler
Mayor

APPROVED:



Anne L. Morgan
City Attorney

ATTEST:



Jannette S. Goodall
City Clerk

Exhibit A



Loyola Lane (Barbara Jordan Elementary School)

Existing School Zone 

Proposed School Zone 

Austin Transportation Department Location Map

