

ORDINANCE G-1149

AN ORDINANCE AMENDING SECTION 310.010, ENTITLED "MAXIMUM SPEED LIMITS" AND SCHEDULE I, ENTITLED "SPEED LIMITS" OF TITLE III, ENTITLED "TRAFFIC CODE" OF THE CODE OF ORDINANCES OF THE CITY OF JUNCTION CITY, KANSAS, SCHOOL ZONE TIMES IN THE VICINITY OF WASHINGTON ELEMENTARY, FRANKLIN ELEMENTARY, LINCOLN ELEMENTARY, WESTWOOD ELEMENTARY, EISENHOWER ELEMENTARY, SHERIDAN ELEMENTARY, KARNES FRESHMAN SUCCESS ACADEMY, SPRING VALLEY ELEMENTARY, SAINT XAVIER'S ELEMENTARY AND SENIOR HIGH SCHOOL, FAITH APOSTOLIC ACADEMY, JUNCTION CITY MIDDLE SCHOOL, AND JUNCTION CITY HIGH SCHOOL.

BE IT ORDAINED BY THE GOVERNING BODY OF THE CITY OF JUNCTION CTY, KANSAS:

SECTION 1: Section 310.010 "Maximum Speed Limits" of Title III "Traffic Code" of the Code of Ordinances of the City of Junction City, Kansas is hereby amended to read as follows:

SECTION 310.010: MAXIMUM SPEED LIMITS

Except when a special hazard exists that requires lower speed for compliance with Section 300.032, the limits specified in Schedule I or established as hereinafter authorized shall be maximum lawful speeds, and no person shall drive a vehicle at a speed in excess of such maximum limits.

SECTION 2: Schedule I "Speed Limits" of Title III "Traffic Code" of the Code of Ordinances of the City of Junction City, Kansas is hereby amended to read as follows:

SCHEDULE I. SPEED LIMITS

Table I-A. Maximum Speed Limits

| Location | Maximum MPH |
|--|-------------|
| <i>Central Business District.</i> Consists of 7 th , 8 th , 9 th , and 10 th Streets beginning 100 feet east of the center line of Franklin Street; thence west to 100 feet west of the center line of Jefferson Street; and 6 th Street beginning 100 feet east of the centerline of Washington Street thence west of the center line of Jefferson Street; Franklin, Washington, and Jefferson Streets beginning at 100 feet north of the center line of 10 th street; thence south to 100 feet | 20 |

| | |
|--|----|
| south of the center line of 6 th street. | |
| Lincoln School Drive | 20 |
| Residential District | 30 |
| Parks (All) | 20 |
| Alleys (All) | 15 |
| Municipal or Private Parking Lots (All) | 10 |
| Mobile Home Park or Trailer Court (All) | 15 |
| School Zones (Indicated Times) See Table I-B | 20 |
| Grant Avenue beginning 100 feet east of the center line of Washington Street to the City limits; and on the west side of Ash Street beginning at the east intersection of Bittersweet, from the center line of Bittersweet extended west on Ash Street to the 200 feet east of the center line of U.S. Highway 77. | 35 |
| McFarland Road, beginning 100 feet west of the center line of Eisenhower Drive to a point 200 feet east of the center line of U.S. Highway 77. | 30 |
| Rucker Road beginning at the intersection of U.S. Highway 77; thence south to the intersection of 8 th Street. | 30 |
| Industrial Street beginning 275 feet north of the center line of the UPRR tracks; thence south to 850 feet south of the center line of the UPRR tracks. | 15 |
| 6 th Street beginning 100 feet east of the center line of Washington Street to 200 feet east of the center line of Franklin Street; then 40 miles per hour to the east boundary of the City limits. | 30 |
| U.S. Highway 77 beginning 2,640 feet north of the intersection of McFarland Road to a point 2,700 feet south of the intersection of U.S. Highway 77 with the center line of Ash Street. | 55 |

Table I-B. School Zones

| Location | Time | Maximum MPH |
|---|--|--------------------|
| <u>Washington Elementary School:</u> 95 feet to the centerline on 15 th Street, thence west of the intersection of Jefferson and 15 th street. 153 feet to the centerline on 15 th Street, thence east of the intersection of Washington and 15 th street. 140 feet to the centerline on 16 th | 7:30 A.M./8:30 A.M. 2:45 P.M./3:45 P.M. | 20 |


| | | |
|--|---|----|
| <p>Street, thence east of the intersection of Washington and 16th street. 98 feet to the centerline on 16th Street, thence west of the intersection of Jefferson and 16th street. 189 feet to the centerline on Jefferson Street, thence north of the intersection of Jefferson and 16th street. 175 feet to the centerline on Jefferson Street, thence south of the intersection of Jefferson and 15th street. 195 feet to the centerline on Washington Street, thence north of the intersection of Washington and 16th street. 160 feet to the centerline on Washington Street, thence south of the intersection of Washington and 15th street.</p> | | |
| <p><u>Franklin Elementary School:</u> Madison and Jackson Streets beginning 100 feet north of the centerline of Third Street; thence on Madison south to 120 feet south of the centerline of Second Street and on Jackson Street south to 100 feet south of the centerline of Second Street. Second and Third Streets beginning 100 feet east of the centerline of Madison Street; thence west to 100 feet west of the centerline of Jackson Street.</p> | <p>7:30 A.M./8:30 A.M. 2:45 P.M./3:45 P.M.</p> | 20 |
| <p><u>Lincoln Elementary School:</u> Eisenhower Drive beginning 250 feet north of the centerline of Fifth Street; thence south to 250 feet south of the centerline of Lincoln School Drive. Parkview Drive from Garfield Street to Bunker Hill Drive. Parkside Circle from Parkview Drive to Lincoln School Drive.</p> | <p>7:30 A.M./8:30 A.M. 2:45 P.M./3:45 P.M.</p> | 20 |
| <p><u>Westwood Elementary School:</u> 17th Street beginning 185 feet west of the centerline of Westwood Boulevard; thence east to the centerline of Westwood Boulevard. Eisenhower Drive beginning at the centerline of Westwood Boulevard; thence south to 245 feet south of the centerline of</p> | <p>7:30 A.M./8:30 A.M. 2:45 P.M./3:45 P.M.</p> | 20 |

| | | |
|--|--|----|
| Fourteenth Street. Fourteenth Street beginning 525 feet east of the centerline of Eisenhower Drive thence west to 360 feet west of the centerline of Eisenhower Drive. Westwood Boulevard beginning 210 feet north of the centerline of Downtown Street; thence south to 205 feet south of the centerline of 17 th Street. | | |
| <u>Eisenhower Elementary School:</u> St. Mary's Road beginning 315 feet east of the centerline of Caroline Ave; thence west to 660 feet west of the centerline of Caroline Avenue. Caroline Avenue beginning 410 feet south of the centerline of St. Mary's Road; thence north to 400 feet north of the centerline of St. Mary's Road. | 7:30 A.M./8:30 A.M. 2:45 P.M./3:45 P.M. | 20 |
| <u>Sheridan Elementary School:</u> Ash Street beginning 100 feet east of the centerline of Madison Street; thence west to 100 feet west of the centerline of Jackson Street. Jackson Street beginning 100 feet north of the centerline of Ash Street; thence south to 100 feet south of the centerline of Beck Drive. | 7:30 A.M./8:30 A.M. 2:45 P.M./3:45 P.M. | 20 |
| <u>Karnes Freshman Success Academy:</u> Jackson Street, Adams Street and Madison Streets; Beginning at a point 100 feet north of the centerline of Tenth Street; thence south to a point 100 feet south of the centerline of Ninth Street. Ninth and Tenth Streets beginning at a point 100 feet east of the centerline of Adams Street; thence west to a point 40 feet west of the centerline of Jackson Street. | 8:00 A.M./9:00 A.M. 3:00 P.M./4:00 P.M. | 20 |
| <u>Spring Valley Elementary School:</u> Spring Hill Drive; beginning 200 feet north of the centerline of Kathy Drive; thence south to 200 feet south of the centerline of Kathy Drive. Elm Creek Drive; beginning 200 feet east of the centerline of Hickory Lane; thence west to | 7:30 A.M./8:30 A.M. 2:45 P.M./3:45 P.M. | 20 |


| | | |
|--|--|----|
| 200 feet west of the centerline of Hickory Lane. Hickory Lane; beginning 200 feet north of the centerline of Elm Creek Drive; thence south to 200 feet south of the centerline of Kathy Drive. Clover Drive; beginning 200 feet west of the centerline of Hickory Lane; thence west to Hickory Lane. Kathy Drive; beginning at the intersection of Spring Hill Drive; thence west to the intersection of Hickory Lane. | | |
| <u>Saint Xavier's Elementary and Senior High School:</u> Washington and Jefferson Street beginning 100 feet north of the centerline of Third Street; thence south 100 feet south of the centerline of Second Street. Second and Third Streets beginning 100 feet east of the centerline of Washington Street; thence west to 100 feet west of the centerline of Jefferson Street. | 7:45 A.M./8:45 A.M. 3:15 P.M./4:15 P.M. | 20 |
| <u>Faith Apostolic Academy:</u> Rucker Road beginning at a point 200 feet west of the centerline of U.S. Hwy. 77; thence west to a point 1200 feet west of the centerline of U.S. Hwy. 77. | 7:30 A.M./8:30 A.M. 3:00 P.M./4:00 P.M. | 20 |
| <u>Junction City Middle School:</u> Wildcat Lane beginning at a point 900 feet west of the centerline of Spring Valley Road; thence west 500 feet. | 7:15 A.M./8:15 A.M. 2:30 P.M./3:30 P.M. | 20 |
| <u>(sign added: HWY K-18 beginning at a point 1300 feet west of the center line of Spring Valley Road; thence west to a point 1085 feet west of the center line of Karnes Drive)</u> | 8:00 A.M./9:00 A.M. 3:00 P.M./4:00 P.M. | 45 |
| <u>Junction City High School:</u> Eisenhower Drive beginning 100 feet north of the centerline of Eleventh Street; thence south to 100 feet to the centerline of Eighth Street. | 7:30 A.M./8:30 A.M. 11:00A.M./1:30P.M. 2:45 P.M./3:45 P.M. | 20 |
| | ALL OTHER TIMES | 30 |


Passed and adopted by the Governing Body of the City of Junction City, Kansas this
15th day of July, 2014

CITY OF JUNCTION CITY



Mike Ryan
Mayor, City of Junction City





Tyler Ficken, City Clerk