

**ORDINANCE NO. 2010-30**

**AN ORDINANCE OF THE CITY OF KUNA, IDAHO, ESTABLISHING THE BOUNDARIES OF THE ELECTION PRECINCTS WITHIN THE CITY OF KUNA; PARTICULARLY DESCRIBING SAID BOUNDARIES; REPEALING ALL OTHER ORDINANCES AND PARTS OF ORDINANCES IN CONFLICT WITH THIS ORDINANCE AND PROVIDING FOR AN EFFECTIVE DATE.**

BE IT ORDAINED BY THE MAYOR AND THE COUNCIL OF THE CITY OF KUNA, COUNTY OF ADA, STATE OF IDAHO:

Section 1: All ordinances and parts of ordinances in conflict herewith are hereby repealed.

Section 2: ELECTION PRECINCTS. The City of Kuna shall be divided into five (5) precincts which shall each and respectively comprise that portion of the City set forth as follows:

- (A) **Precinct 117** shall comprise and include all of that part of the City described as follows:

See attached Precinct map dated September 15, 2010 identified as Exhibit "A."

- (B) **Precinct 122** shall comprise and include all of that part of the City described as follows:

See attached Precinct map dated September 15, 2010 identified as Exhibit "B."

- (C) **Precinct 123** shall comprise and include all of that part of the City described as follows:

See attached Precinct map dated September 15, 2010 identified as Exhibit "C."

- (D) **Precinct 140** shall comprise and include all of that part of the City described as follows:

See attached Precinct Map dated September 15, 2010 identified as Exhibit "D."


- (E) **Precinct 141** shall comprise and include all of that part of the City described as follows:

See attached Precinct Map dated September 15, 2010 identified as Exhibit "E."

Section 2: Effective Date: This Ordinance shall be in full force and effect after its adoption and publication as required by law.

ADOPTED this 21st day of September, 2010.

CITY OF KUNA  
Ada County, Idaho



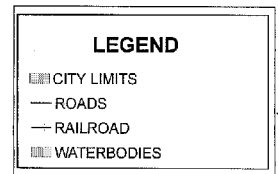
J. SCOTT DOWDY, MAYOR

ATTEST:



LYNDA BURGESS, CITY CLERK





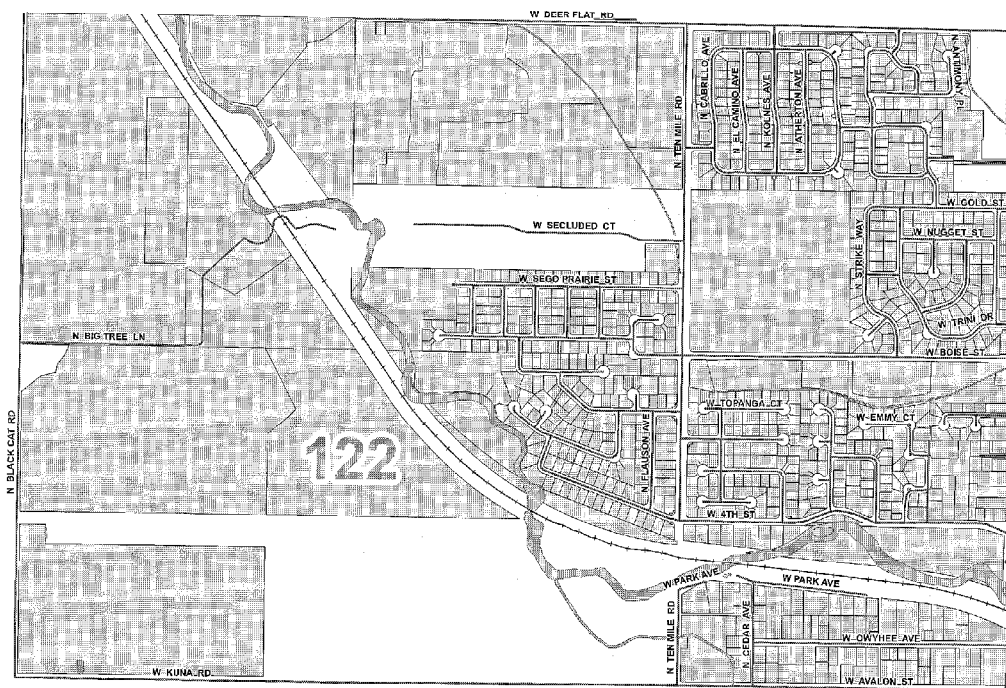
MLB



# CITY OF KUNA

## ELECTIONS MAP

### PRECINCT 122



#### LEGEND

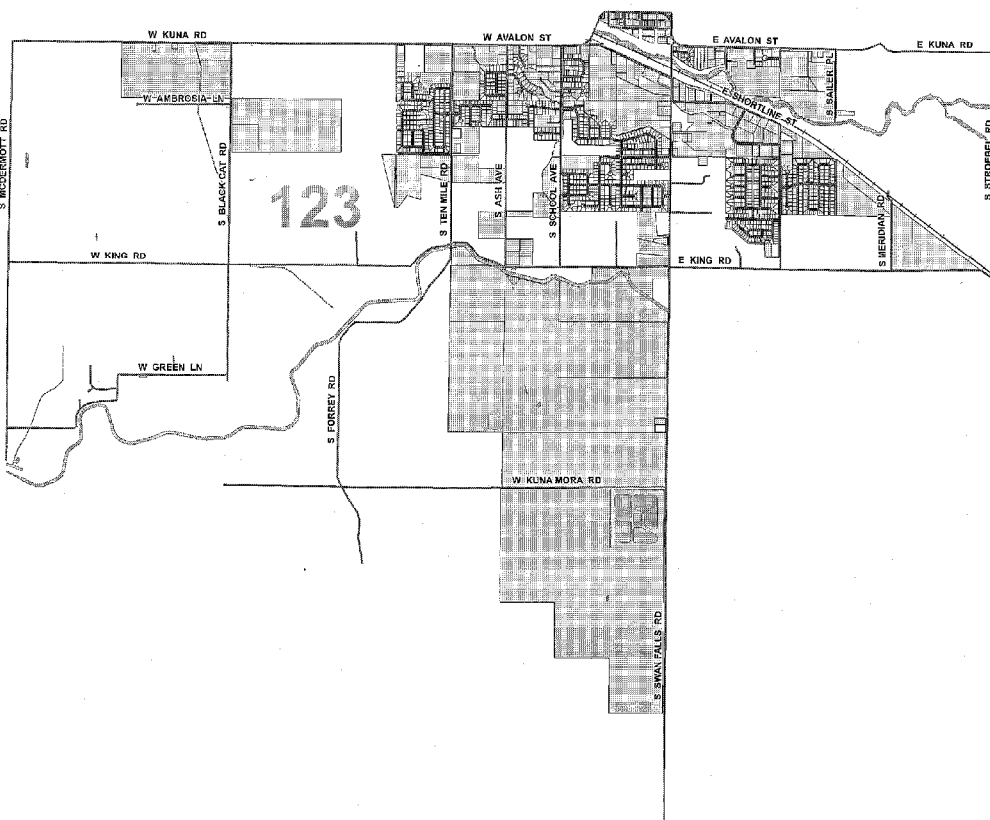
- CITY LIMITS
- ROADS
- RAILROAD
- WATERBODIES



# CITY OF KUNA

## ELECTIONS MAP

### PRECINCT 123

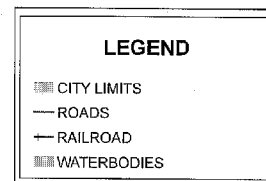


#### LEGEND

- CITY LIMITS
- ROADS
- RAILROAD
- WATERBODIES

OCTOBER 1ST, 2010




MLB



OCTOBER 1ST, 2010

MLB



-  CITY LIMITS  
 ROADS  
 RAILROAD  
 WATERBODIES

OCTOBER 1ST, 2010

MLB