



## ORDINANCE 2142

**AN ORDINANCE OF THE CITY COMMISSION OF THE CITY OF BOZEMAN, MONTANA REVISING SPEED LIMITS ON CITY-CONTROLLED ARTERIAL AND COLLECTOR ROUTES, EXPANDING PARK SPEED ZONE HOURS, AND GRANTING AUTHORITY TO THE DIRECTOR OF TRANSPORTATION AND ENGINEERING TO ESTABLISH PARK SPEED ZONES.**

**WHEREAS**, Mont. Const. [Art. XI, § 4](#) mandates to liberally construe the powers of incorporated cities, and Mont. Const. [Art. XI, § 6](#) of the Montana Constitution expressly authorizes a local government unit with self-government powers to exercise any power not prohibited by the constitution, law, or charter; and

**WHEREAS**, the [Bozeman City Charter](#) establishes that the City of Bozeman is a local government that has adopted self-government powers which must be liberally construed; and

**WHEREAS**, [Strategic Plan 4.2, High Quality Urban Approach](#), establishes the city's goal of "continu[ing] to support high-quality planning;" and

**WHEREAS**, pursuant to the City's [Bozeman Streets Are For Everyone Safety Action Plan](#), reducing motor vehicle speed reduces the risk of severe and fatal crash injuries; and

**WHEREAS**, pursuant to [Bozeman Municipal Code Sec. 36.07.010](#), the director of transportation and engineering may, upon completion of an investigation and consultation with the chief of police, alter speed limits on city-controlled routes; and

**WHEREAS**, in certain instances, [Mont. Code Ann. § 61-8-303\(6\) \(2021\)](#) permits a local authority to alter speed limits; and

**WHEREAS**, [Mont. Code Ann. § 61-8-310](#) authorizes a local authority to alter speed limits for arterial streets and school zones; and

**WHEREAS**, pursuant to Mont. Code Ann. § 61-8-310(6), the City consulted with Bozeman School District officials about altering the speed limit of school zones;

Ordinance No. 2142, Revising Speed Limits

**WHEREAS**, [Mont. Code Ann. § 7-14-4102](#) authorizes a city or town council to establish and regulate speed limits in public parks; and

**WHEREAS**, the Montana State Transportation Commission and the Department of Transportation have jurisdiction over all state highways and highways located on the commission-designated highway system; and

**WHEREAS**, the City is amending its code so that all state highways and highways located on the commission-designated highway system within city limits comply with the speed limits established by the state.

**NOW THEREFORE, BE IT ORDAINED BY THE CITY COMMISSION OF THE CITY OF BOZEMAN, MONTANA:**

**Section 1**

That Section 36.07.020, Bozeman Municipal Code, will be amended as follows:

**Sec. 36.07.020. Specific speed restriction areas.**

- A. Subject to the provisions of section 36.07.010, and except in those instances where a lower speed is specified in this article, it shall be prima facie lawful for the driver of a vehicle to operate the same at a speed not exceeding the following, except in any case when such speed would be unsafe due to presently existing conditions:
1. *General limit.* The speed limit is 25 miles an hour on all streets within the city limits unless otherwise posted.
  2. *Maximum speed.* The maximum speed limit is ~~40~~35 miles an hour on any street within the city limits, unless otherwise posted or designated in this article ~~and~~ or as excepted by subsection 3 of this section.
  3. *Highways.* There are various highways within the city limits of the city over which the state transportation commission has authority to establish speed limits. These speed limits are posted by the state department of transportation as authorized in MCA 61-8-310. It shall be unlawful to operate a motor vehicle at a speed less than 15 miles an hour on any through or arterial highway.
  4. *Intersections.* Speed limits at intersections are 15 miles per hour when:
    - a. Making a right or left hand turn at any intersection of streets;
    - b. Approaching within 50 feet of any intersection of streets when the driver's view is obstructed. A driver's view shall be deemed to be obstructed when, at any time during the last 50 feet of the approach to such intersection, the driver does not have a clear and uninterrupted view of such intersection and of the traffic upon all of the streets entering such intersection for a distance of 200 feet from such intersection; and

## Ordinance No. 2142, Revising Speed Limits

- c. At any uncontrolled intersection.
5. *Graduated speed zones.* There are created in the city graduated speed zones, the limits of which are more particularly described in section 36.07.050, wherein it is unlawful for any operator of any vehicle to drive at a speed greater than the speed stipulated in said section. As provided in section 36.07.010.A.1, graduated speed zones may be established by the city commission by ~~commission~~ resolution.
  6. *Railway grade crossings.* Speed limit is 15 miles an hour when approaching within 15 feet of a grade crossing of any railway when the driver's view is obstructed. A driver's view shall be deemed to be obstructed when at any time during the last 200 feet of the driver's approach to such crossing, the driver does not have a clear and uninterrupted view of such railway crossing and of any traffic on such railway crossing, and of any traffic on such railway for a distance of 400 feet in each direction from such crossing.
  7. *School speed zones.* There are created in the city school speed zones, the limits of which are more particularly described in section 36.07.030, wherein it is unlawful for any operator of any vehicle to drive at a speed greater than the speed established in said section ~~between the hours of 8:00 a.m. and 4:30 p.m. on days or parts of days when school is in session.~~ The posted school speed zones, which are particularly described in section 36.07.030, are in effect 24-hours a day, seven days a week, year-round.
  8. *Public park speed zones.* There are created in the city, park speed zones, the limits of which are more particularly described in section 36.07.040, wherein it is unlawful for any operator of any vehicle to drive at a speed greater than the speed established in said section, ~~between the hours of 8:00 a.m. and 8:00 p.m.,~~ on streets immediately adjacent to public parks, when signs are posted giving notice thereof. The posted public park speed zones, which are particularly described in section 36.07.040, are in effect 24-hours a day, seven days a week, year-round.
  9. *Curves, grades, alleys and in cemetery.* Speed limit is 15 miles an hour when traversing or going around curves, or traversing a grade upon a street when the driver's view is obstructed within a distance of 100 feet along such street or highway in the direction in which the driver is proceeding, in all alleys within the city, and within the Sunset Hills Cemetery.

**Section 2**

That Section 36.07.030, Bozeman Municipal Code, will be amended as follows:

**Sec. 36.07.030. School speed zones designated.**

- A. In accordance with the provisions of section 36.07.020.A.5, it is unlawful for any operator of any vehicle to drive at a speed greater than that designated below or as designed by a commission resolution pursuant to section 36.07.010.A.1, when such speed limit is properly posted, ~~between the hours of 8:00 a.m. and 4:30 p.m. on days or parts of days when school is in session, on the streets or parts of streets specified in the following speed zones:~~ The following school speed zones are in effect 24 hours a day, seven days a week, year-round:

## Ordinance No. 2142, Revising Speed Limits

1. *Bozeman Senior High School speed zone.* Speed limit is 15 miles per hour on: All that part of North Eleventh Avenue between West Main Street and a line 300 feet south of the south line of Durston Road; and all that part of West Villard Street between a line 150 feet east of the east line of North Eleventh Avenue and the east line of North Eleventh Avenue; and all that part of North Fifteenth Ave between a line 150 feet south of the south line of Beall St and a line 600 feet north of the north line of Beall St.;
2. *Hawthorne School speed zone.* Speed limit is 15 miles per hour on: All that part of East Lamme Street between a line 150 feet east of the east line of North Church Avenue and a line 150 feet west of the west line of North Rouse Avenue; all that part of East Mendenhall Street between a line 150 feet east of the east line of North Church Avenue and a line 150 feet west of the west line of North Rouse Avenue; all that part of North Church Avenue between a line 150 feet south of the south line of East Mendenhall Street and a line 150 feet north of the north line of East Lamme Street;
3. *Irving School speed zone.* Speed limit is 15 miles per hour on: All that part of South Eighth Avenue between a line 150 feet south of the south line of West Alderson Street and a line 150 feet north of the north line of West Dickerson Street; all that part of South Ninth Avenue between a line 150 feet south of the south line of West Alderson Street and a line 150 feet north of the north line of West Dickerson Street; all that part of West Alderson Street between a line 150 feet east of the east line of South Eighth Avenue and a line 150 feet west of the west line of South Ninth Avenue; all that part of West Dickerson Street between a line 150 feet east of the east line of South Eighth Avenue and a line 150 feet west of the west line of South Ninth Avenue;
4. *Longfellow School speed zone.* Speed limit is 15 miles per hour on: All that part of Tracy Avenue between a line 20 feet south of the south line of East Story Street to a line 320 feet north of the north line of East College Street; all that part of East Dickerson Street between the west line of South Tracy Avenue and a line 100 feet west of the west line of East Tracy Avenue; all that part of East Story Street 100 feet east of the east curblin of East Tracy Avenue;
5. *Whittier School speed zone.* Speed limit is 15 miles per hour on: All that part of West Peach Street between a line 150 feet east of the east line of North Fifth Avenue and a line 150 feet west of the west line of North Sixth Avenue; all that part of Sixth Avenue between the north line of West Peach Street and a line 200 feet north of the north line of West Villard Street; all that part of North Fifth Avenue between a line 150 feet north of the north line of West Peach Street and a line 200 feet north of the north line of West Villard Street; all that part of West Short Street between a line 150 feet west of the west line of North Sixth Avenue and a line 150 feet east of the east line of North Fifth Avenue; all that part of the alley adjacent to and parallel to the south line of the Whittier School grounds in Block 4 of the Violett Addition;
6. *Willson School/Bridger Alternative High School speed zone.* Speed limit is 15 miles per hour on: All that part of South Third Avenue between the south line of West Main Street and the north line of West Babcock Street; all that part of South Fifth Avenue between the south line of West Main Street and the north line of West Babcock Street;

## Ordinance No. 2142, Revising Speed Limits

- and all that part of W Babcock Street from a line 150 feet west of the west line of South Fifth Avenue to a line 150 feet east of the east line of South Third Avenue;
7. *Emily Dickinson School speed zone.* Speed limit is 15 miles per hour on: All that part of Annie Street between North 25th Avenue and a line 275 feet west of the east boundary of Brentwood Avenue; all that part of North 25th Avenue between Rogers Way and the north property line of the school; and on all that part of Durston Rd from 250 feet east of North Twenty-fifth Avenue to 250 feet west of North Twenty-fifth Avenue;
  8. *Morning Star School speed zone.* Speed limit is 15 miles per hour on: All that part of Arnold Street between the west line of Westridge Drive ~~to the west line of the school property~~ and a point 150 east of Bon Ton Avenue;
  9. *Sacagawea Middle School speed zone.*
    - a. Speed limit is 15 miles per hour on: All that part of Cambridge Drive from the west line of South Third Avenue to the west line of the school property;
    - b. Speed limit is 25 miles per hour on all that part of South Third Avenue from 200 feet north of Cambridge Drive to 200 feet south of Dartmouth Drive during days and times of day so noted on the changeable speed limit signs installed on South Third Avenue;
  10. *Chief Joseph Middle School speed zone.* Speed limit is 15 miles per hour on: All that part of Kimberwicke Street between the west line of Ferguson Avenue and a line 300 feet east of Arabian Avenue; and all that part of Ferguson Avenue between the south line of Kimberwicke Street and the north line of Cattail Street;
  11. *Hyalite School Speed Zone.* Speed limit is ~~20~~15 miles per hour on: All that part of West Babcock Street from 150 feet east of Sheridan Place to 150 feet west of Yellowstone Avenue.
  12. Meadowlark School Speed Zone.
    - a. Speed limit is 15 miles per hour on: All that part of Durston Road from 500 feet east of Flanders Mill Road west to 300 feet east of Cottonwood Road;
    - b. Speed limit is 15 miles per hour on: All that part of Flanders Mill Road from Durston Road north to Sunstone Street.
  13. Gallatin High School Speed Zone.
    - a. Speed limit is 20 miles per hour on: All that part of Oak Street from Flanders Mill Road to Cottonwood Road.
    - b. Speed limit is 20 miles per hour on: All that part of Cottonwood Road from Oak Street to Glenwood Drive.
    - c. Speed limit is 15 miles per hour on: All that part of Annie Street between Cottonwood Road and Flanders Mill Road.
    - d. Speed limit is 15 miles per hour on: All that part of Flanders Mill Road from Annie Street to Tanzanite Drive.

## Ordinance No. 2142, Revising Speed Limits

**Section 3**

That Section 36.07.040, Bozeman Municipal Code, will be amended as follows:

**Sec. 36.07.030. School speed zones designated.****Sec. 36.07.040. Public park speed zones.**

A. In accordance with the provisions of section 36.07.020.A.8, or any applicable subsequent commission resolution, pursuant to section 36.07.010.A.3, it is unlawful for any operator of any vehicle to drive at a speed greater than 15 miles per hour ~~unless otherwise specifically designated between the hours of 8:00 a.m. and 8:00 p.m.~~ on the streets or parts of streets immediately adjacent to all the applicable public parks. This public park speed limit is in effect 24-hours a day, seven days a week, year-round. ~~, as specified in the following public parks speed zones:~~ The director of transportation and engineering is authorized to designate park speed zones.

1. ~~*Aasheim Fields Park speed zone.* All that part of Fowler Avenue from the south line of West Babcock Street to the southern boundary of Aasheim Fields Park.~~
2. ~~*Beall Park speed zone.* All that part of East Villard Street from the west line of North Black Avenue to the east line of North Bozeman Avenue; all that part of North Bozeman Avenue from the south line of East Villard Street to the north line of East Short Street; all that part of East Short Street from the east line of North Bozeman Avenue to the west line of North Black Avenue; all that part of North Black Avenue from the north line of East Short Street to the south line of East Villard Street.~~
3. ~~*Bogert Park speed zone.* On South Church Avenue from the north line of Bogert Park to a point approximately 100 feet south of Bogert Place.~~
4. ~~*Centennial Park speed zone.* All that part of North Tracy Avenue from Cottonwood Street to the north line of Centennial Park; all that part of Cottonwood Street from the east line of North Tracy Avenue to the west line of North Grand Avenue; all that part of North Grand Avenue from the south line of Cottonwood Street to the north line of Centennial Park.~~
5. ~~*Christie Fields Park speed zone.* All that part of East Mason Street from the west line of South Black Avenue to the east line of South Rouse Avenue; all that part of South Rouse Avenue from the south line of East Mason Street to the north line of Christie Field Park; all that part of South Black Avenue from the south line of East Mason Street to the north line of Christie Field Park.~~
6. ~~*Cooper Park speed zone.* All that part of South Eighth Avenue from a line 150 north of West Dickerson Street to the south line of West Koch Street.~~
7. ~~*Farmall Street Park speed zone.* All that part of Farmall Street from the west line of Springbrook Avenue to the east line of Durham Avenue; all that part of Durham Avenue from the south line of Farmall Street to the north boundary of Farmall Street Park, which is approximately 500 feet north of the south line of Farmall Street; all that part of Springbrook Avenue from the south line of Farmall Street to the north line of~~

## Ordinance No. 2142, Revising Speed Limits

~~Farmall Street Park; which is approximately 500 feet north of the south line of Farmall Street.~~

- ~~8. *Kirk Park speed zone.* All that part of West Beall Street from the east line of North 20th Avenue to the west line of Kirk Park; all that part of North 20th Avenue from a point approximately 300 feet north of the north line of West Main Street to the north line of West Beall Street.~~
- ~~9. *Lindley Park speed zone.* All that part of Buttonwood Avenue from the south line of East Main Street to the entrance to the Sunset Hills Cemetery; all that part of Cypress Avenue from the south line of East Main Street to the south line of East Curtiss Street.~~
- ~~10. *Meyers Park speed zone.* All that part of Hanley Avenue from the north line of West Babcock Street to the south line of Brenden Street; all that part of Clifden Drive from the north line of West Babcock Street to the south line of Brisbin Street; all that part of Cascade Street between the west line of Hanley Avenue to the east line of Clifden Drive.~~
- ~~11. *Oak Springs Subdivision Park speed zone.* All that part of Jardine Avenue from the north line of Annie Street to its intersection with Palm Street; all that section of Palm Street from its intersection with Jardine Avenue to the east line of Yellowstone Avenue; all that part of Yellowstone Avenue from the south line of Palm Street to the north line of Renova Lane; all that part of Renova Lane from the east line of Yellowstone Avenue to the west line of Oak Springs Subdivision Park.~~
- ~~12. *Westlake BMX Park speed zone.* All that part of North Fifth Avenue from a line 150 feet north of Peach Street to the south line of Tamarack Street.~~

#### Section 4

That Section 36.07.050, Bozeman Municipal Code, will be amended as follows:

#### **Sec. 36.07.050. Graduated speed zones designated.**

- A. In accordance with the provisions of section 36.07.020.A.5, or any applicable subsequent commission resolution, it is unlawful for any operator of any vehicle to drive at a speed greater than designated below upon the following streets:
  1. *West Babcock Street.* The speed limit is 30 miles per hour on all that part of West Babcock Street from the west line of West Main Street to the east line of Cottonwood Road.
  2. *Baxter Lane.*
    - a. The speed limit is 35 miles per hour from the west line of North Seventh Avenue to a point approximately 1,000 feet west of North Seventh Avenue.
    - b. The speed limit is 45 miles per hour from a point approximately 1,000 feet west of North Seventh Avenue to a point approximately 1,200 east of North Nineteenth Avenue.

## Ordinance No. 2142, Revising Speed Limits

- c. The speed limit is 35 miles per hour from a point approximately 1,200 feet east of North Nineteenth Avenue to the east line of North Nineteenth Avenue.
  - d. The speed limit is 30 miles per hour from the western line of North Nineteenth Avenue to Vaquero Parkway.
  - e. ~~The speed limit is 45 miles per hour from a point approximately 1,100 feet west of North Nineteenth Avenue to a point approximately 1175 feet east of Gallatin Green Boulevard.~~
  - f. The speed limit is 30 miles per hour from the western line of Cottonwood Road to the western boundary of the City.
3. *Bozeman Trail Road*. The speed limit is 40 miles per hour from the west line of Haggerty Lane to the north line of Kagy Boulevard.
4. *Bridger Drive/Bridger Canyon Road*.
- a. The speed limit is 35 miles per hour from the junction of Bridger Drive/Bridger Canyon Road with North Rouse Avenue to a point approximately 550 feet east of Story Mill Road.
  - b. ~~The speed limit is 45 miles per hour from a point approximately 550 feet east of Story Mill Road to a point approximately 600 feet east of Creekwood Drive.~~
  - c. ~~The speed limit is 60 miles per hour from a point approximately 600 feet east of Creekwood Drive east to the city limits.~~
  - b. The speed limit is 45 miles per hour from a point approximately 550 feet east of Story Mill Road east to the city limit.
5. *West College Street*. The speed limit is 35 miles per hour from the west line of South Nineteen Avenue to the south line of West Main Street.
6. *Cottonwood Road*.
- a. ~~The speed limit is 40 miles per hour from Durston Road south to a point approximately 100 feet north of Fallon Street.~~
  - b. ~~The speed limit is 35 miles per hour from a point approximately 100 feet north of Fallon Street to Huffine Lane.~~
  - c. ~~The speed limit is 40 miles per hour from Huffine Lane south to the city limits.~~
  - a. The speed limit is 35 miles per hour from Baxter Lane south to Huffine Lane.
  - b. The speed limit is 45 miles per hour from Huffine Lane south to the city limits.
7. *Davis Lane*. The speed limit is ~~35~~ 30 miles per hour from the north line of West Oak Street to the south line of East Valley Center Road.
8. *Durston Road*.
- a. The speed limit is 30 miles per hour from the west line of North 7th Avenue west to the city limit.



## Ordinance No. 2142, Revising Speed Limits

- a. ~~The speed limit is 30 miles per hour from the west line of North 7th Avenue to the east line of Ferguson Avenue. (As this is an Urban route, this speed limit will not be posted (signed) until the Montana Transportation Commission approves the change.)~~
  - b. ~~The speed limit is 35 miles per hour from the west line of Ferguson Avenue west to the city limits.~~
  - c. ~~The speed limit is 20 miles per hour during certain hours of school days as signed, from 1250 feet east of North 25th Avenue to 250 feet west of North 25th Avenue.~~
9. *Ferguson Avenue.*
  - a. The speed limit is ~~35~~ 30 miles per hour from the north line of Huffine Lane north to the south line of ~~Durston Road~~ Baxter Lane.
10. *Fowler Avenue.* The speed limit is ~~35~~ 30 miles per hour from the south line of Huffine Lane to the north line of Garfield Street.
11. ~~East~~ *Frontage Road.*
  - a. The speed limit is ~~60~~ 50 miles per hour from the junction of ~~East~~ Frontage Road with North Seventh Avenue, northwest to the city limits.
  - b. The speed limit is 50 miles per hour from the junction of ~~East~~ Frontage Road with East Main Street, approximately 350 feet east of Haggerty Lane at the I-90 interchange, to a point approximately 100 feet east of Hospitality Way.
  - c. The speed limit is 60 miles per hour from a point approximately 100 feet east of Hospitality Way east to the city limits.
12. *Garfield Street.* The speed limit is ~~35~~ 30 miles per hour from the west line of South Nineteenth Avenue to the south line of Fowler Avenue.
13. *Griffin Drive.* The speed limit is 35 miles per hour from the east line of North Seventh Avenue to the west line of North Rouse Avenue.
14. *West Graf Street.* The speed limit is 30 mph from South 11th Avenue west to the city limit.
- ~~Haggerty Lane.~~
  - a. ~~The speed limit is 40 miles per hour from the west line of Bozeman Trail Road to Ellis Street.~~
  - b. ~~The speed limit is 35 miles per hour from Ellis Street northwesterly a distance of approximately 675 feet.~~
15. *Haggerty Lane.* The speed limit is 30 miles per hour from the west line of Bozeman Trail Road to Main Street.
- ~~15.~~ 16. *Highland Boulevard.* The speed limit is 35 miles per hour from a point 400 feet north of Holly Drive to a point 225 feet south of East Curtiss Street.
- ~~16.~~ 17. *Huffine Lane.*

## Ordinance No. 2142, Revising Speed Limits

- a. The speed limit is 45 miles per hour from the junction of Huffine Lane with West Main Street to a point approximately 260 feet west of Ferguson Avenue.
- b. The speed limit is 55 miles per hour from a point approximately 260 feet west of Ferguson Avenue to ~~a point approximately 850 feet west of Cottonwood Road~~ west to the city limits.
- e. ~~The speed limit is 65 miles per hour from a point approximately 1850 feet west of Cottonwood Road west to the city limits.~~

~~17.~~ 18. *Kagy Boulevard.*

- a. The speed limit is 35 miles per hour from the east line of South Nineteenth Avenue to a point approximately 875 feet east of Highland Boulevard.
  - b. The speed limit is 40 miles per hour from a point approximately 875 feet east of Highland Boulevard to Bozeman Trail Road.
- ~~18.~~ 19. *East Main Street.* ~~The speed limit is 40 miles per hour from a point approximately 300 feet east of Cypress Avenue to the junction of East Main Street with East Frontage Road, approximately 350 feet east of Haggerty Lane.~~
- a. The speed limit is 40 miles per hour from a point approximately 300 feet east of Cypress Avenue to a point approximately 350 feet east of Haggerty Lane.
  - b. The speed limit is 50 miles per hour from a point approximately 350 feet east of Haggerty Lane to the junction with Frontage Road at the Interstate 90 overpass.

~~19.~~ 20. *West Main Street.*

- a. The speed limit is 35 miles per hour from a point approximately 320 feet east of North Fifteenth Avenue to the west line of South 23rd Avenue.
  - b. The speed limit is 45 miles per hour from the west line of South 23rd Avenue to the junction of West Main Street with Huffine Lane.
- ~~20.~~ 21. *Manley Road.* The speed limit is ~~35~~ 25 miles per hour from the north line of Griffin Drive north to the city limits.

~~21.~~ 22. *McIllhattan Road.* The speed limit is 30 miles per hour from the west line of Story Mill Road northwest to the city limits.~~22.~~ 23. *North Nineteenth Avenue.*

- a. The speed limit is 35 miles per hour from the south line of Durston Road to approximately 500 feet north of Durston Road.
- b. The speed limit is 40 miles per hour from a point approximately 500 feet north of the south line of Durston Road to Springhill Road.

~~23.~~ 24. *South Nineteenth Avenue.*

- a. The speed limit is 35 miles per hour from the north line of West Main Street to the south line of West College Street.
- b. The speed limit is ~~45~~ 40 miles per hour from the south line of West College Street to 200 feet south of West Graf Street.

## Ordinance No. 2142, Revising Speed Limits

- c. The speed limit is 50 miles per hour from 200 feet south of West Graf Street south to 200 feet south of Blackwood Road.  
~~The speed limit for southbound traffic south of Kagy Boulevard is:~~
- ~~(1) 45 miles per hour from Kagy Boulevard to a point approximately 330 feet south of Kagy Boulevard.~~
  - ~~(2) 60 miles per hour from a point approximately 330 feet south of Kagy Boulevard south to the city limits.~~
- d. ~~The speed limit for northbound traffic south of Kagy Boulevard is:~~
- ~~(1) 45 miles per hour from Kagy Boulevard to a point approximately 875 feet south of Kagy Boulevard.~~
  - ~~(2) 60 miles per hour from a point approximately 1875 feet south of Kagy Boulevard south to the city limits.~~
24. ~~25.~~ *Oak Street.*
- a. The speed limit is 35 miles per hour from the west line of North Rouse Avenue to the east line of North Eleventh Avenue.
  - b. The speed limit is 45 miles per hour from the east line of North Eleventh Avenue to the east line of North Nineteenth Avenue.
  - c. The speed limit is 35 miles per hour from the west line of North Nineteenth Avenue to the west line of ~~New Holland Drive~~ Cottonwood Road.
25. ~~26.~~ *North Rouse Avenue.* The speed limit is 35 miles per hour from a point approximately 430 feet north of East Oak Street to the junction of North Rouse Avenue with Bridger Drive at Griffin Drive.
26. ~~27.~~ *Simmental Way.* ~~The speed limit is 35 miles per hour from the north line of Baxter Lane to the terminus of Simmental Way.~~
- North Seventh Avenue.*
- a. The speed limit is 35 miles per hour from a point approximately 380 feet north of Durston Road to a point approximately 610 feet north of West Oak Street.
  - b. The speed limit is 45 miles per hour from a point approximately 610 feet north of West Oak Street to a point approximately 1,720 feet north of Griffin Drive.
  - c. The speed limit is ~~60~~ 50 miles per hour from a point approximately 1,720 feet north of Griffin Drive to the junction of North Seventh Avenue with East Frontage Road.
28. *Springhill Road.* ~~The speed limit is 35 miles per hour from East Frontage Road north to the city limits.~~
- a. The speed limit is 35 miles per hour from East Frontage Road north to a point 2,300 feet north of Moss Bridge Road.
  - b. The speed limit is 45 miles per hour from a point 2,300 feet north of Moss Bridge Road north to the city limits.

## Ordinance No. 2142, Revising Speed Limits

29. *Story Mill Road.* The speed limit is 35 30 miles per hour from the north line of Bridger Drive north to the city limits.
30. *South Third Avenue.* The speed limit is 35 miles per hour from the south line of West Graf Street to the south side of Wagonwheel Road south to the city limit.
31. *East Valley Center Road.*
  - a. The speed limit is 45 miles per hour from North Nineteenth Avenue west a distance of approximately 2,830 feet.
  - b. The speed limit is 50 miles per hour from a point approximately 2,830 feet west of North Nineteenth Avenue to a point approximately 290 feet west of North 27th Avenue.
  - c. The speed limit is 60 miles per hour from a point approximately 290 feet west of North 27th Avenue west to ~~a point the city limits~~ 330 feet east of East Valley Center Spur.
  - d. The speed limit is 45 miles per hour from a point 330 feet east of East Valley Center Spur west to the city limits.

### Section 5

#### **Repealer.**

All provisions of the ordinances of the City of Bozeman in conflict with the provisions of this ordinance are, and the same are hereby, repealed and all other provisions of the ordinances of the City of Bozeman not in conflict with the provisions of this ordinance shall remain in full force and effect. The park speed limits repealed from BMC 36.07.040(A) will be in full force and effect pursuant to an order issued by the Director of Transportation and Engineering.

### Section 6

#### **Savings Provision.**

This ordinance does not affect the rights and duties that matured, penalties that were incurred or proceedings that were begun before the effective date of this ordinance. All other provisions of the Bozeman Municipal Code not amended by this Ordinance shall remain in full force and effect. The specific speeds zones for the parks listed in BMC Sec. 36.07.070.A.1 –12 are repealed from the code, but remain in full force and effect.

### Section 7

#### **Severability.**

That should any sentence, paragraph, subdivision, clause, phrase or section of this ordinance be adjudged or held to be unconstitutional, illegal, or invalid, the same shall not affect

Ordinance No. 2142, Revising Speed Limits

the validity of this ordinance as a whole, or any part or provision thereof, other than the part so decided to be invalid, illegal or unconstitutional, and shall not affect the validity of the Bozeman Municipal Code as a whole.

**Section 8**

**Codification.**

This Ordinance shall be codified as indicated in Section 1 – 4.

**Section 9**

**Effective Date.**

This ordinance shall be in full force and effect thirty (30) days after final adoption.

**PROVISIONALLY ADOPTED** by the City Commission of the City of Bozeman, Montana, on first reading at a regular session held on the 25th day of July 2023.

DocuSigned by:



B5688C7C1BB14E6...

**CYNTHIA L. ANDRUS**

Mayor

ATTEST:

DocuSigned by:



F41F922095AB475...

**MIKE MAAS**

City Clerk

DocuSigned by:



**FINALLY PASSED, ADOPTED AND APPROVED** by the City Commission of the City of Bozeman, Montana on second reading at a regular session thereof held on the 8<sup>th</sup> of August, 2023. The effective date of this ordinance is September 7<sup>th</sup>, 2023.

DocuSigned by:



B5688C7C1BB14E6...


**CYNTHIA L. ANDRUS**

Mayor

ATTEST:


Ordinance No. 2142, Revising Speed Limits

DocuSigned by:

  
F41F922095AB475...

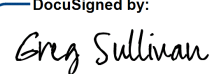
**MIKE MAAS**  
City Clerk

DocuSigned by:



APPROVED AS TO FORM:

DocuSigned by:

  
876992AC9ACA44B...

**GREG SULLIVAN**  
City Attorney