

The Commissioner of Jackson County is hereby requesting that the following roadways be approved for the use of speed detection devices:

**LIST OF ROADWAYS**  
for  
**Jackson County**

**ON-SYSTEM ROADWAYS**

**ALL ON-SYSTEM ROUTES HAVE BEEN VERIFIED BY GEORGIA DEPARTMENT OF  
TRANSPORTATION**

STATE ROUTE	WITHIN THE CITY / TOWN LIMITS OF and/or School Name	FROM	MILE POINT	TO	MILE POINT	LENGTH IN MILES	SPEED LIMIT
SR 11		Barrow County Line	00.00	1141' south of Jackson Trail Road	03.05	03.05	55
SR 11		1141' south of Jackson Trail Road	03.05	1474' south of State Route 124 (South Jefferson City Limits)	03.98	00.93	50
SR 11	Jefferson	1474' south of State Route 124 (South City Limits)	03.98	1478' south of Adella Drive	04.91	00.93	50
SR 11	Jefferson	1478' south of Adella Drive	04.91	State Route 11 Conn	05.82	00.91	45
SR 11 *SCHOOL ZONE*	Jefferson Jackson County High School SCHOOL DAYS ONLY	598' north of Adella Drive	05.30	189' south of State Route 11 Conn	05.78	00.48	35
SR 11/US 129	Jefferson	State Route 11 Conn	05.82	103' north of Academy Church Road (City Limits Out)	09.19	03.37	55
SR 11/US 129		103' north of Academy Church Road (Jefferson City Limits)	09.19	2811' south of Hog Mountain Road (Jefferson City Limits)	09.89	00.70	55
SR 11/US 129	Jefferson	2811' south of Hog Mountain Road (City Limits In)	09.89	1475' south of Hog Mountain Road	10.17	00.28	55
SR 11/US 129	Jefferson	1475' south of Hog Mountain Road	10.17	890' south of John B. Brooks Road	11.37	01.20	45
SR 11/US 129	Jefferson	890' south of John B. Brooks Road	11.37	257' north of Jackson Concourse (South Pendergrass City Limits) (North	12.27	00.90	55

## LIST NUMBER 0157-06-2022

STATE ROUTE	WITHIN THE CITY/TOWN LIMITS OF and/or School Name	FROM	MILE POINT	TO	MILE POINT	LENGTH IN MILES	SPEED LIMIT
				Jefferson City Limits)			
SR 11/US 129	<b>Pendergrass</b>	257' north of Jackson Concourse (South City Limits)	12.27	01.32 mile north of Wayne Poultry Farm Road (North City Limits)	14.51	02.24	55
SR 11/US 129		01.32 mile north of Wayne Poultry Farm Road	14.51	567' north of SR 332 (South Talmo City Limits)	15.45	00.94	55
SR 11/US 129	<b>Talmo</b>	567' north of SR 332 (South City Limits)	15.45	81' north of Pleasant Hill Circle (North City Limits)	16.80	01.35	55
SR 11/US 129		81' north of Pleasant Hill Circle (North Talmo City Limits)	16.80	Hall County Line	17.54	00.74	55
SR 11 Conn/US 129	<b>Arcade</b>	State Route 15 Alt/US 129 Bus.	00.00	2798' south of Galilee Church Road	01.58	01.58	55
SR 11 Conn/US 129		2798' south of Galilee Church Road	01.58	Galilee Church Road (South Jefferson City Limits)	02.12	00.54	55
SR 11 Conn/US 129	<b>Jefferson</b>	Galilee Church Road (South City Limits)	02.12	State Route 11/State Route 11 Bus	03.20	01.08	55
SR 11 Bus	<b>Jefferson</b>	State Route 11/US 129	00.00	181' north of Professional Drive	00.90	00.90	45
SR 11 Bus	<b>Jefferson</b>	181' north of Professional Drive	00.90	Railroad Avenue	01.29	00.39	35
SR 11 Bus	<b>Jefferson</b>	Railroad Avenue	01.29	53' south of Church Street	01.75	00.46	25
SR 11 Bus	<b>Jefferson</b>	53' south of Church Street	01.75	172' south of Dickson Street	01.96	00.21	35
SR 11 Bus	<b>Jefferson</b>	172' south of Dickson Street	01.96	1162' north of Storey Lane	03.85	01.89	45
SR 11 Bus <b>*SCHOOL ZONE*</b> <b>**ATESD**</b>	<b>Jefferson Elementary, Middle &amp; High School SCHOOL DAYS ONLY</b>	53' south of Dickson Street	01.97	195' north of Holders Siding Road	02.46	00.49	35
SR 11 Bus	<b>Jefferson</b>	1162' north of Storey Lane	03.85	2139' north of Blackstock Road (North City Limits)	04.89	01.04	55
SR 11 Bus		2139' north of Blackstock Road (North Jefferson City Limits)	04.89	State Route 11/US 129	05.38	00.49	55
SR 15/US 441		Clarke County Line	00.00	140' south of Old Athens Drive (South City Limits)	05.79	05.79	65

## LIST NUMBER 0157-06-2022

STATE ROUTE	WITHIN THE CITY / TOWN LIMITS OF and/or School Name	FROM	MILE POINT	TO	MILE POINT	LENGTH IN MILES	SPEED LIMIT
SR 15/US 441	Nicholson	140' south of Old Athens Drive (South City Limits)	05.79	1640' north of Dogwood Drive	05.90	00.11	65
SR 15/US 441	Nicholson	1640' north of Dogwood Drive	05.90	150' south of Old Kings Bridge Road	06.13	00.23	55
SR 15/US 441	Nicholson	150' south of Old Kings Bridge Road	06.13	470' north of Berea Road	07.94	01.81	45
SR 15/US 441	Nicholson	470' north of Berea Road	07.94	250' north of James Maxwell Road	08.38	00.44	55
SR 15/US 441	Nicholson	250' north of James Maxwell Road	08.38	1200' north of James Maxwell Road (North Nicholson City Limits)	08.59	00.17	65
SR 15/US 441		1200' north of James Maxwell Road (North Nicholson City Limits)	08.59	2133' south of State Route 334	11.70	3.11	65
SR 15/US 441	Commerce	2133' south of State Route 334 (South Commerce City Limits)	11.70	0.20 mile south of SR 326	14.29	02.59	65
SR 15/US 441	Commerce	0.20 mile south of SR 326	14.29	944' north of S. Reynolds Ind. Blvd (North Commerce City Limits)	16.35	02.06	55
SR 15/US 441		944' north of S. Reynolds Ind. Blvd (North Commerce City Limits)	16.35	Banks County Line	16.87	00.35	55
SR 15 Alt/US 129		Clarke County Line	00.00	1509' north of 4W Farm Road (South City Limits)	06.59	06.59	55
SR 15 Alt/US 129 *SCHOOL ZONE*	South Jackson Elementary School SCHOOL DAYS ONLY	849' south of Brock Road	03.86	597' north of Crooked Creek Road	04.41	00.55	45
SR 15 Alt/US 129	Arcade	1509' north of 4W Farm Road (South City Limits)	06.59	State Route 11 Conn/US 129	09.00	02.41	55
SR 15 Alt/US 129 Bus	Arcade	State Route 11 Conn/US 129	09.00	516' south of Ethridge Road (North City Limits)	09.79	00.79	45
SR 15 Alt/US 129 Bus		516' south of Ethridge Road (North Arcade City Limits)	09.79	985' north of Ramblers Inn Road (South Jefferson City Limits)	10.06	00.27	45
SR 15 Alt/US 129 Bus	Jefferson	985' north of Ramblers Inn	10.06	2117' north of Ramblers Inn Road	10.28	00.22	45

## LIST NUMBER 0157-06-2022

STATE ROUTE	WITHIN THE CITY / TOWN LIMITS OF and/or School Name	FROM	MILE POINT	TO	MILE POINT	LENGTH IN MILES	SPEED LIMIT
		Road (South City Limits)					
SR 15 Alt/US 129 Bus	Jefferson	2117' north of Ramblers Inn Road	10.28	1189' north of Martin Luther King Jr. Drive	11.23	00.95	55
SR 15 Alt/US 129 Bus	Jefferson	1189' north of Martin Luther King Jr. Drive	11.23	109' north of Magnolia Drive	11.58	00.35	45
SR 15 Alt/US 129 Bus	Jefferson	109' north of Magnolia Drive	11.58	606' north of Pine Street	12.13	00.55	35
SR 15 Alt/US 129 Bus	Jefferson	606' north of Pine Street	12.13	State Route 11 Bus	12.30	00.17	25
SR 15 Alt	Jefferson	State Route 11 Bus/US 129 Bus	12.37	147' north of Martin Street	12.70	00.33	25
SR 15 Alt/US 129 Bus	Jefferson	<i><b>This segment of roadway runs common with State Route 11 Bus from MP 12.30 to MP 12.37 for 00.07 mile.</b></i>					
SR 15 Alt	Jefferson	147' north of Martin Street	12.70	Hunter Street	13.17	00.47	35
SR 15 Alt	Jefferson	Hunter Street	13.17	1396' north of Hunter Street	13.43	00.26	45
SR 15 Alt	Jefferson	1396' north of Hunter Street	13.43	254' south of Wilhite Road (North City Limits)	13.99	00.56	55
SR 15 Alt		254' south of Wilhite Road (North City Limits)	13.99	426' north of Traynham Road (South City Limits)	19.86	05.87	55
SR 15 Alt	Commerce	426' north of Traynham Road (South City Limits)	19.86	Clayton Street	21.40	01.54	45
SR 15 Alt <b>*SCHOOL ZONE*</b>	<b>Commerce Middle School SCHOOL DAYS ONLY</b>	426' north of Traynham Road	19.93	156' north of Country Club Lane	20.40	00.47	35
SR 15 Alt	Commerce	Clayton Street	21.40	53' south of E. Cordes Place	22.22	00.82	35
SR 15 Alt	Commerce	53' south of E. Cordes Place	22.22	Cedar Drive	22.47	00.25	45
SR 15 Alt	Commerce	Cedar Drive	22.47	State Route 15/US 441	23.75	01.28	55
SR 52		Hall County Line	00.00	568' east of Deadwyler Road (West Maysville City Limits)	03.87	03.87	55
SR 52	Maysville	568' east of Deadwyler Road (West City Limits)	03.87	Park Street	04.38	00.51	45
SR 52	Maysville	Park Street	04.38	State Route 98	04.63	00.25	35

## LIST NUMBER 0157-06-2022

STATE ROUTE	WITHIN THE CITY / TOWN LIMITS OF and/or School Name	FROM	MILE POINT	TO	MILE POINT	LENGTH IN MILES	SPEED LIMIT
SR 53		Hall County Line	00.00	283' west of Braselton Pkwy (West Braselton City Limits)	02.71	02.71	55
SR 53	Braselton	283' west of Braselton Pkwy (West Braselton City Limits)	02.71	400' west of SR 124	03.44	00.73	45
SR 53	Braselton	400' west of SR 124	03.44	158' east of Henry Street (East City Limits)	03.98	00.54	35
SR 53	Hoschton	158' east of Henry Street (East Braselton City Limits) (West City Limits)	03.98	171' west of State Route 332	04.70	00.72	35
SR 53 *SCHOOL ZONE*	Hoschton Jackson Elementary School SCHOOL DAYS ONLY	439' east of Henry Street (Note: The west beacon is located at MP 03.82 in the City of Braselton)	03.86	1010' west of East Jefferson Street	04.24	00.38	25
SR 53	Hoschton	171' west of State Route 332	04.70	245' west of Jopena Blvd	05.34	00.64	45
SR 53	Hoschton	245' west of Jopena Blvd	05.34	50' east of Jackson Trail Road (East City Limits)	05.91	00.57	55
SR 53		50' east of Jackson Trail Road (East Hoschton City Limits)	05.91	Barrow County Line	08.84	02.93	55
SR 59		State Route 15/US 441	00.00	Banks County Line	00.20	00.20	55
SR 60		State Route 124	00.00	Hall County Line	05.40	05.40	55
SR 82		Barrow County Line	00.00	932' south of Carruth Road (South Arcade City Limits)	02.33	02.33	55
SR 82	Arcade	932' south of Carruth Road (South City Limits)	2.33	351' south of Carruth Road	02.44	00.11	55
SR 82	Arcade	351' south of Carruth Road	02.44	State Route 15 Alt/US 129 Bus	03.35	00.91	45
SR 82	Arcade	<i>This section of roadway runs common with State Route 15 Alt/US 129 Bus from MP 03.35 to MP 03.71 for 00.36 miles.</i>					
SR 82		<i>This section of roadway runs common with State Route 15 Alt/US 129 Bus from MP 03.71 to MP 03.98 for 00.27 mile.</i>					
SR 82	Jefferson	<i>This section of roadway runs common with State Route 15 Alt/US 129 from MP 03.98 to 06.22 for 02.24 miles.</i>					
SR 82	Jefferson	<i>This section of roadway runs common with State Route 11 Bus/US 129 Bus from MP 06.22 to MP 06.30 for 00.08 mile.</i>					

## LIST NUMBER 0157-06-2022

STATE ROUTE	WITHIN THE CITY / TOWN LIMITS OF and/or School Name	FROM	MILE POINT	TO	MILE POINT	LENGTH IN MILES	SPEED LIMIT
SR 82	Jefferson	<b><i>This section of roadway runs common with State Route 15 Alt from MP 06.30 to 06.90 for 00.60 mile.</i></b>					
SR 82	Jefferson	State Route 15 Alt	06.90	1318' south of McDonald Farm Road	07.17	00.27	45
SR 82	Jefferson	1318' south of McDonald Farm Road	07.17	1029' north of Jimmy Reynolds Drive (North City Limits)	07.74	00.57	55
SR 82		1029' north of Jimmy Reynolds Drive (North City Limits)	07.74	528' east of Jett Roberts Rd/Horace Head Rd	13.20	05.46	55
SR 82		528' east of Jett Roberts Rd/Horace Head Rd	13.20	150' west of Logistics Center Pkwy	13.80	00.60	45
SR 82		150' west of Logistics Center Pkwy	13.80	Hall County Line	21.66	07.86	55
SR 82 Spur		State Route 82	00.00	1545' south of School Way (South Maysville City Limits)	04.31	04.31	55
SR 82 Spur	Maysville	1545' south of School Way (South City Limits)	04.31	State Route 98	04.72	00.41	45
SR 82 Spur *SCHOOL ZONE*	Maysville Maysville Elementary School SCHOOL DAYS ONLY	1012' south of School Way	04.42	138' south of State Route 98	04.70	00.39	25
SR 98	Maysville	Banks County Line	00.00	Newton Street	00.16	00.16	35
SR 98	Maysville	Newton Street	00.16	1365' east of State Route 82 Spur (East City Limits)	00.79	00.63	45
SR 98		1365' east of State Route 82 Spur (East Maysville City Limits)	00.79	90' east of Wofford Road	05.78	04.99	55
SR 98		90' east of Wofford Road	05.78	242' west of Roosevelt Street (West Commerce City Limits)	06.24	00.46	45
SR 98/North Elm Street	Commerce	242' west of Roosevelt Street (West City Limits)	06.24	State Route 98 West/Washington Ave	06.83	00.59	45
SR 98/North Elm Street	Commerce	State Route 98 West/Washington Ave	06.83	134' east of Georgia Avenue	07.20	00.37	35

## LIST NUMBER 0157-06-2022

STATE ROUTE	WITHIN THE CITY / TOWN LIMITS OF and/or School Name	FROM	MILE POINT	TO	MILE POINT	LENGTH IN MILES	SPEED LIMIT
SR 98	Commerce	134' east of Georgia Avenue	07.20	Pine Street (Eastern most drive)	07.50	00.30	25
SR 98/South Elm Street	Commerce	Pine Street (Eastern most drive)	07.50	College Avenue	07.67	00.17	35
SR 98	Commerce	College Avenue	07.67	1516' west of SR 15/US 441/Commerce By-Pass	09.05	01.38	45
SR 98	Commerce	1516' west of SR 15/US 441/Commerce By-Pass	09.05	405' east of State Route 15/US 441 (East City Limits)	09.41	00.36	55
SR 98		405' east of State Route 15/US 441 (East Commerce City Limits)	09.41	Madison County Line	12.21	02.80	55
SR 98 West / South Broad Street	Commerce	State Route 98/Ila Road	00.00	286' east of Elizabeth Street	00.82	00.82	45
SR 98 West / South Broad Street	Commerce	286' east of Elizabeth Street	00.82	176' west of Sycamore Street	00.97	00.15	35
SR 98 West	Commerce	176' west of Sycamore Street	00.97	825' east of State Route 326	01.29	00.32	25
SR 98 West	Commerce	825' east of State Route 326	01.29	State Route 98	01.67	00.38	35
SR 124	Braselton	Barrow County Line	00.00	419' west of Piedmont Street	01.37	01.37	55
SR 124	Braselton	419' west of Piedmont Street	01.37	112' west of Tom White Road	03.55	02.18	45
SR 124	Braselton	112' west of Tom White Road	03.55	419' west of Maddox Road (North City Limits)	03.60	00.05	55
SR 124		419' west of Maddox Road (North City Limits)	03.60	200' west of Boone Road	05.11	01.51	55
SR 124		200' west of Boone Road	05.11	200' east of Gum Springs Church Road	06.88	01.77	50
SR 124		200' east of Gum Springs Church Road	06.88	State Route 11	11.92	05.04	55
SR 326	Commerce	State Route 98	00.00	370' east of Pryor Street (Eastern most drive)	00.25	00.25	25
SR 326	Commerce	370' east of Pryor Street	00.25	201' east of Wood Street	00.52	00.27	35

## LIST NUMBER 0157-06-2022

STATE ROUTE	WITHIN THE CITY / TOWN LIMITS OF and/or School Name	FROM	MILE POINT	TO	MILE POINT	LENGTH IN MILES	SPEED LIMIT
SR 326	Commerce	201' east of Wood Street	00.52	159' east of Thomas Drive	00.78	00.26	45
SR 326	Commerce	159' east of Thomas Drive	00.78	State Route 15/US 441	01.17	00.39	55
SR 326		State Route 15/US 441	01.17	Banks County Line	02.21	01.04	55
SR 330		Barrow County Line	00.00	State Route 15 Alt.	04.63	04.63	55
SR 332	Hoschton	State Route 53	00.00	240' west of Town Center Pkwy	00.27	00.27	35
SR 332	Hoschton	240' west of Town Center Pkwy	00.27	1050' east of Legacy Road (East City Limits)	00.82	00.55	45
SR 332		1050' east of Legacy Road (East City Limits)	00.82	1280' east of Gary Watson Road (West Pendergrass City Limits)	07.09	06.27	55
SR 332	Pendergrass	1280' east of Gary Watson Road (West Pendergrass City Limits)	07.09	1525' east of Brooks Village Drive	08.07	00.98	55
SR 332	Pendergrass	1525' east of Brooks Village Drive	08.07	Mt. Creek Drive	08.46	00.39	45
SR 332	Pendergrass	Mt. Creek Drive	08.46	Glenn Abbey Lane	08.66	00.20	35
SR 332	Pendergrass	Glenn Abbey Lane	08.66	SR 11/ US 129	09.01	00.35	45
SR 332	Pendergrass	<i>This section of roadway runs common with State Route 11/US 129 from MP 09.01 to MP 11.94 for 02.93 miles.</i>					
SR 332		State Route 11/US 129	11.94	2059' west of Talmo Trail (West Talmo City Limits)	12.05	00.11	35
SR 332	Talmo	2059' west of Talmo Trail (West City Limits)	12.05	94' west of A J Irvin Road	12.59	00.54	35
SR 332	Talmo	94' west of A J Irvin Road	12.59	795' east of Cedar Hollow Drive (East City Limits)	13.27	00.68	45
SR 332		53' south of Midland Road (East Talmo City Limits)	13.27	Hall County Line	13.83	00.56	45
SR 334		State Route 15/US 441	00.00	129' south of State Route 15/US 441	11.87	11.87	55
SR 334	Commerce	129' south of State Route 15/US 441 (South City Limits)	11.87	State Route 98	12.48	00.61	45
SR 335	Jefferson	State Route 15 Alt	00.00	106' east of Y Z Sailors Road (East City Limits)	00.66	00.66	35
SR 335		106' east of Y Z Sailors Road (East	00.66	87' north of Jefferson River Road	01.59	00.93	45



## LIST NUMBER 0157-06-2022

STATE ROUTE	WITHIN THE CITY / TOWN LIMITS OF and/or School Name	FROM	MILE POINT	TO	MILE POINT	LENGTH IN MILES	SPEED LIMIT
		Jefferson City Limits)					
SR 335		87' north of Jefferson River Road	01.59	106' south of Summit Heights Drive (West Nicholson City Limits)	07.63	06.04	55
SR 335	<b>Nicholson</b>	106' south of Summit Heights Drive (West City Limits)	07.63	53' south of Rabbit Run Road	07.95	00.32	55
SR 335	<b>Nicholson</b>	53' south of Rabbit Run Road	07.95	State Route 15/US 441	08.43	00.48	45
SR 403 I-85	<b>Braselton</b>	Barrow County Line	127.70	00.91 mile north of State Route 53	131.00	03.30	70
SR 403 I-85		00.91 mile north of State Route 53	131.00	Mile Post 135.29 6,270 feet south of SR 11 US 129	135.29	04.29	70
SR 403 I-85	<b>Jefferson</b>	Mile Post 135.29 6,270 feet south of SR 11 US 129	135.29	Mile Post 133.16 4,980 feet north of SR 11 US 129	137.42	02.33	70
SR 403 I-85		Mile Post 133.16 4,980 feet north of SR 11 US 129	137.42	04.00 miles south of US 441	144.50	07.08	70
SR 403 I-85	<b>Commerce</b>	04.00 miles south of US 441	144.50	00.50 mile south of US 441 Exit # 149	148.00	03.50	70
SR 403 I-85		00.50 mile south of US 441 Exit # 149	148.00	Banks County Line	149.35	01.35	70

**\*SCHOOL ZONES ARE EFFECTIVE\***

**A.M.** from 45 minutes prior to commencement time to 15 minutes after commencement time

—  
**SCHOOL DAYS ONLY.**

**P.M.** from 15 minutes prior to dismissal time to 45 minutes after dismissal time —  
**SCHOOL DAYS ONLY.**

**\*\*ATESD HOURS ARE EFFECTIVE\*\***

One hour before instructional classes begin until one hour after such instructional classes have concluded for the dismissal of school-  
**SCHOOL DAYS ONLY.**

**OFF-SYSTEM ROADWAYS**

**ALL OFF-SYSTEM ROUTES WILL NOT BE VERIFIED BY GEORGIA DEPARTMENT OF TRANSPORTATION**

ROAD NAME	WITHIN THE CITY / TOWN LIMITS OF and/or School Name	FROM	TO	LENGTH IN MILES	SPEED LIMIT
Academy Church Road	Jefferson	North Jefferson City Limits	Holders Siding Road	00.40	35
Academy Church Road	Jefferson	Holders Siding Road	Old Pendergrass Road	00.85	35
Academy Woods Drive	Jefferson	Academy Church Road	Academy Woods Drive	00.70	30
Andrew Jackson Street	Commerce	State Route 98/Elm Street	Wilson Drive	00.24	25
Apple Valley Road		State Route 82 Spur	State Route 15 Alt.	03.72	55
Arcade Park Road	Arcade	State Route 15 Alt, US 129 BUS	End of Pavement	00.70	25
Archers Grove School Road		State Route 15 Alt	Jefferson River Road	02.29	55
Belmont Street	Commerce	Elizabeth Street	Shankle Road	00.42	25
Belmont Park Drive	Commerce	Nunn Street	Belmont Street	00.35	25
Blacks Creek Church Road		State Route 98	Jackson/Madison County Line	01.31	55
Borders Street	Jefferson	State Route 11	State Route 15 Alt/US 129	00.45	25
Brockton Loop Road		State Route 335	State Route 335	06.50	45
Bowden Street/Shankle Heights	Commerce	Cherry Street	Shankle Road	00.44	25
Braselton Industrial Boulevard	Braselton	Henry Street/Piedmont Avenue	Josh Pirkle Road	01.12	35
B. Whitfield Road	Arcade	State Route 15 Alt, US 129	Melvin Phillips Road (South City Limits)	00.60	45
B. Wilson Road		State Route 15 Alt.	11880' North of SR 15 Alt.	02.25	55
B. Wilson Road		11880' North of SR 15 Alt.	2646' south of SR 98	00.50	45
B. Wilson Road		2646' south of SR 98	State Route 98	00.19	35
Chardonnay Trace	Braselton	State Route 53	Reisling Drive	00.57	25
Carson Street	Commerce	Ridgeway Road	State Route 15 Alt/ US 441 Business	00.63	25
Cedar Drive	Commerce	Pine Avenue	State Route 15 Alt/US 441 Business	00.55	25
Cemetery Street (Mill Street)	Maysville	State Route 98	Fain Street	00.50	25
Chandler Bridge Road		New Kings Bridge Road	Jefferson River Road	02.20	45
Cherry Street	Commerce	State Route 15/South Broad Street	State Route 326/State Street	00.24	25

## LIST NUMBER 0157-06-2022

ROAD/NAME	WITHIN THE CITY/TOWN LIMITS OF and/or School/Name	FROM	TO	LENGTH IN MILES	SPEED LIMIT
Clayton Street	Commerce	State Route 15/Jefferson Road	Piedmont Street	01.06	30
Comer Street	Maysville	State Route 98	1320' East of State Route 98	00.25	35
Comer Street	Maysville	1320' East of State Route 98	3270' East of State Route 98	00.37	45
Comer Street	Maysville	2640' West of East Maysville City Limits	East Maysville City Limits (5910' East of SR 98)	00.50	55
Concord Road	Jefferson	State Route 11	1450' North of State Route 11	00.27	35
Concord Road	Jefferson	1450' North of State Route 11	Possum Creek Road	01.01	45
Coopers Farm Road		State Route 15/US 441	Jackson/Madison County Line	02.88	55
Creek Nation Road		State Route 124	Old Pendergrass Road	02.60	45
County Farm Road		State Route 82	State Route 15 Alt.	02.38	45
Deadwyler Road		State Route 82	State Route 52	04.47	55
Dickson Drive	Jefferson	State Route 11/US 129	Elder Avenue	00.60	25
Dogwood Trail	Commerce	State Route 15/Jefferson Road	Lakeview Drive	00.64	35
East Jefferson Street	Hoschton	State Route 53	East Hoschton City Limits	00.61	25
Elder Avenue	Jefferson	State Route 11/US 129	Westmoreland Drive	01.01	30
Elizabeth Street	Commerce	State Route 98 West, South Broad Street	State Route 326	00.50	30
Gainesville Highway	Pendergrass	State Route 332	700' south of North Jackson Loop, CR 21 (City Limits)	01.20	45
Glenn Abby Lane *SCHOOL ZONE*	North Jackson Elementary School SCHOOL DAYS ONLY	135' Northwest of Garden Valley Road	650' East of Lois Lane	00.47	35
Gordon Street	Jefferson	State Route 15 Alt/US 129	State Route 11/US 129	00.85	25
Gum Springs Church Road		State Route 11	Old Traditions Place	02.27	45
Gum Springs Church Road		Old Traditions Place	State Route 124	00.93	35
Gum Springs Church Road *SCHOOL ZONE*	Gum Springs Kindergarten West Jackson Middle School SCHOOL DAYS ONLY	345' South of State Route 124	1840' north of Old Traditions Place	00.52	25
Harris Street	Commerce	State Route 15/South Broad Street	East City Limits	00.54	30

## LIST NUMBER 0157-06-2022

ROAD NAME	WITHIN THE CITY/TOWN LIMITS OF and/or School Name	FROM	TO	LENGTH IN MILES	SPEED LIMIT
Henry Street/Piedmont Avenue	Braselton	State Route 53	State Route 124	00.55	25
Hickory Hill Drive	Jefferson	Jett Roberts Road	End of Pavement	00.40	25
Hidden Lakes Trail	Jefferson	End of Pavement	End of Pavement	01.30	30
Holders Siding Road	Jefferson	State Route 11/US 129	Gainesville Midland Railroad	00.45	35
Hoods Mill Road		State Route 15/US 441	South Apple Valley Road	02.90	45
Hoods Mill Road <b>*SCHOOL ZONE*</b>	<b>East Jackson Elementary &amp; Middle School SCHOOL DAYS ONLY</b>	1490' west of Water Works Road	400' west of Foxwood Trail	00.92	35
Hoschton Street	Jefferson	Holders Siding Road	Lynn Avenue	00.55	35
Hoschton Street <b>*SCHOOL ZONE*</b>	<b>Jefferson Elementary School SCHOOL DAYS ONLY</b>	Holders Siding Road	Turner Street	00.30	25
Hill Street	Commerce	Homer Street	Martin Luther King Jr Drive	00.43	25
Homer Street	Commerce	State Route 15 Alt, US 441 Business	High Street	00.28	25
Hospital Road	Commerce	North Broad Street/Old Maysville Road	State Route 15 Alt, US 441 Business	01.78	45
Jackson Trail Road		State Route 53	State Route 11	07.80	55
Jefferson River Road		Jackson/Clarke County Line	State Route 335	10.24	45
Jefferson River Road	Arcade	800' north of Orrs School Road	North City Limits	00.96	45
Jesse Cronic Road	Braselton	West City Limits	East of I-85 Over Pass	01.40	45
Jesse Cronic Road	Braselton	East of I-85 Over Pass	State Route 124	00.40	35
Jett Roberts Road	Jefferson	State Route 11/US 129	State Route 82	03.85	45
John B. Brooks Road	Jefferson	State Route 11/US 129	West Jefferson City Limits	00.50	35
Industrial Parkway	Commerce	Old Maysville Road	Mt. Olive Road/Old Maysville Road	00.65	35
Lakeshore Drive	Jefferson	Jett Roberts Road	End of Pavement	01.20	25
Lakeview Drive	Commerce	State Route 15 Alt/ Jefferson Street	Waterworks Road	00.96	25

## LIST NUMBER 0157-06-2022

ROAD NAME	WITHIN THE CITY/TOWN LIMITS OF and/or School Name	FROM	TO	LENGTH IN MILES	SPEED LIMIT
Lakeview Drive <b>*SCHOOL ZONE*</b>	<b>SCHOOL ZONE</b> <b>Commerce High, Middle and Elementary Schools</b> <b>SCHOOL DAYS ONLY</b>	950 feet east of State Route 15 Alt, Jefferson Street	300 feet west of Waterworks Road	00.72	20
Lathan Road	<b>Commerce</b>	Westwood Road	Westwood Road	00.65	25
Lawrenceville Street	<b>Jefferson</b>	State Route 11/US 129	Hoschton Street	00.40	25
Lebanon Church Road		State Route 82	Bellamy Road	04.51	45
Lebanon Church Road		Bellamy Road	State Route 11/US 129	00.30	40
Legg Road	<b>Jefferson</b>	Jett Roberts Road	State Route 82	00.85	40
Little Street	<b>Commerce</b>	Georgia Avenue	Oak Street	00.26	25
Longview Drive	<b>Jefferson</b>	Lynn Avenue	Lynn Avenue	00.29	25
Lynn Avenue	<b>Jefferson</b>	Hoschton Street	Old Swimming Pool Road	00.75	30
Madison Street	<b>Commerce</b>	State Route 15/South Broad Street	State Route 98/Ila Road	00.28	30
Magnolia Drive	<b>Jefferson</b>	M. L. King Jr. Drive	State Route 15 Alt/US 129	00.45	35
Mahaffey Drive	<b>Jefferson</b>	Hoschton Street	State Route 11/US 129	00.55	25
Martin Drive	<b>Jefferson</b>	State Route 15 Alt	Institute Avenue	00.26	25
McNeal Road		State Route 60	State Route 332	02.45	45
Memorial Drive	<b>Jefferson</b>	State Route 11	Lynn Avenue	00.42	35
Minish Drive	<b>Commerce</b>	Clayton Street	Lakeview Drive	00.45	25
Minish Drive <b>*SCHOOL ZONE*</b>	<b>Commerce High, Middle and Elementary Schools</b> <b>SCHOOL DAYS ONLY</b>	Waterworks Road	Lakeview Drive	00.22	20
Mt. Olive Church Road	<b>Commerce</b>	Mt. Olive Road	Old Maysville Road	00.38	35
Mt. Olive Road	<b>Commerce</b>	State Route 15/US 441	Old Maysville Road	02.25	35
M. L. King Jr. Avenue	<b>Jefferson</b>	State Route 11	M. L. King Jr. Drive	00.57	40
M. L. King Jr. Drive	<b>Jefferson</b>	Oak Avenue	Magnolia Drive	00.46	30
M. L. King Jr. Drive	<b>Jefferson</b>	Magnolia Drive	South Jefferson City Limits	00.50	40
Monte Lane	<b>Jefferson</b>	Holders Siding Road	End of Pavement	00.50	25
Mountain Creek Drive	<b>Pendergrass</b>	Lanier Road (City Limits)	1750' west of State Route 332	00.34	35
Mountain Creek Drive	<b>Pendergrass</b>	1750' west of State Route 332	State Route 332	00.33	25
New Cut Road		State Route 53	State Route 60	02.34	55
New Kings Bridge Road		State Route 15	State Route 11/US 129	05.30	50

## LIST NUMBER 0157-06-2022

ROAD NAME	WITHIN THE CITY / TOWN LIMITS OF and/or School Name	FROM	TO	LENGTH IN MILES	SPEED LIMIT
New Kings Bridge Road  *SCHOOL ZONE*	Kings Bridge Middle School SCHOOL DAYS ONLY	540' east of Ashley Lane	1610' east of Ansley Lane	00.74	35
New Salem Church Road	Jefferson	State Route 11/US 129	South Jefferson City Limits	00.50	45
North Broad Street	Commerce	State Route 98/North Elm Street	West City Limits	00.54	35
Oak Ridge Drive	Jefferson	Hickory Hill Drive	End of Pavement	00.40	25
Oak Street	Jefferson	State Route 11	Oak Avenue	00.33	25
Old Gainesville Hwy		Main Street	State Route 11/US 129	02.90	45
Old Harden Orchard Road	Commerce	Mt. Olive Road	Northwest Commerce City Limits	00.58	25
Old Maysville Road	Commerce	Hospital Road/North Broad Street	State Route 98	01.15	35
Old Pendergrass Road		State Route 332	Jefferson City Limits	02.91	55
Old Pendergrass Road	Jefferson	West Jefferson City Limits (Academy Church Road)	00.37 miles West of Brittany Lane	02.45	45
Old Pendergrass Road	Jefferson	00.37 miles west of Brittany Lane	Wildwood Place	00.52	35
Old Pendergrass Road	Jefferson	Wildwood Place	Hoschton Street	00.45	35
Old Pendergrass Road	Jefferson	Hoschton Street	State Route 11/US 129	00.36	30
Old Pendergrass Road  *SCHOOL ZONE*  *ATESD*	Jefferson Jefferson Elementary & Jefferson High School SCHOOL DAYS ONLY	300' west of Horace Jackson Road	State Route 11/US 129	00.60	25
Old State Route 59	Commerce	Commerce City Limits	State Route 15/US 441	02.27	45
Old Swimming Pool Road	Jefferson	Lynn Avenue	West Jefferson City Limits (Fields Road)	01.25	35
Peachtree Road	Hoschton	State Route 53	South Hoschton City Limits	00.28	35
Piedmont Street	Commerce	Sam Brown Blvd	State Route 98/South Elm Street	00.23	25
Pinecrest Lane	Braselton	State Route 124	Zion Church Road	00.40	25
Plainview Road		State Route 82 (Dry Pond Road)	State Route 82 (Holly Springs Road)	04.30	45
Pond Fork Church Road		State Route 82	State Route 11/US 129	05.30	55

## LIST NUMBER 0157-06-2022

ROAD NAME	WITHIN THE CITY / TOWN LIMITS OF and/or School Name	FROM	TO	LENGTH IN MILES	SPEED LIMIT
Poplar Street	Commerce	Chestnut Street	Smallwood Road	00.45	35
Ramblers Inn Road	Arcade	West City Limits	Davis Road	01.40	35
Ridgeway Road	Commerce	Ridgeway Road	Hospital Road	00.58	30
Ridgeway Road	Commerce	Hospital Road	State Route 15 Alt, US 441 Business	00.54	25
Roosevelt Boulevard	Commerce	State Route 98/North Elm Street	State Route 15/Jefferson Street	00.62	25
Sam Brown Blvd	Commerce	Waterworks Road	Piedmont Street	00.43	25
Sandy Creek Road		State Route 334	State Route 98	03.35	55
Sanford Road	Nicholson	Nicholson City Limits	Jackson/Madison County Line	03.71	55
Scott Street	Commerce	State Route 15/South Elm Street	Waterworks Road	00.63	25
Segars Street	Arcade	State Route 82	State Route 15 Alt/US 129 BUS	00.43	40
Shankle Road	Commerce	Madison Street	Shankle Heights	00.87	25
Sheep Pasture Road		State Route 15 Alt.	Waterworks Road	01.80	55
Skelton Road		State Route 332	SR 124	2.57	35
Skelton Road *SCHOOL ZONE*	West Jackson High School SCHOOL DAYS ONLY	500 feet east of Charlotte Dr	300 feet east of Briarwood Court	00.40	25
Skyline Drive	Jefferson	Hoschton Street	Dead End	00.30	25
Smallwood Road	Commerce	Poplar Street	Stark Street	00.33	35
South Shores Drive	Jefferson	Jett Roberts Road	End of Pavement	00.30	25
Spring Street/ Rice Street	Commerce	Madison Street	State Route 98 West/South Broad Street	00.56	25
Storey Lane	Jefferson	State Route 11/US 129	North Jefferson City Limits	00.70	45
Storey Porter Road	Jefferson	Storey Lane	Jett Roberts Road	01.15	35
Swann Road	Arcade	State Route 82	End of Pavement	00.60	40
Tallassee Road		Jackson/Clarke County Line	State Route 330	01.03	45
Thyatira Brockton Road		State Route 335	State Route 15 Alt.	02.30	45
Unity Church Road		Jackson/Hall County Line	Deadwyler Road	03.30	55
Victoria Street	Commerce	Cherry Street	Shankle Road	00.45	25
Village Parkway	Pendergrass	Gainesville Highway	Allen Creek Bridge (City Limits)	00.75	45
Waterworks Road	Commerce	Commerce City Limits	State Route 335	05.70	55
Waterworks Road	Commerce	Clayton Street	South City Limits	00.58	40

ROAD NAME	WITHIN THE CITY/TOWN LIMITS OF and/or School Name	FROM	TO	LENGTH IN MILES	SPEED LIMIT
Waterworks Road <b>*SCHOOL ZONE*</b>	Commerce High, Middle and Elementary Schools <b>SCHOOL DAYS ONLY</b>	800 feet south of Clayton Street	350 feet north of Sam Brown Blvd	00.23	25
Waterworks Road <b>*SCHOOL ZONE*</b>	East Jackson Elementary and Middle School <b>SCHOOL DAYS ONLY</b>	1800' South of Hoods Mill Road	1400' North of Hoods Mill Road	00.61	35
Wayne Poultry Road	Pendergrass	Pendergrass City Limits	State Route 82	04.71	55
West Jefferson Street	Hoschton	West Hoschton City Limits	State Route 53	00.78	25
Westmoreland Drive	Jefferson	Dickson Drive	Elder Avenue	00.30	25
West Shores Drive	Jefferson	North Shores Road	End of Pavement	00.80	25
Westwood Road	Commerce	Westview Road	State Route 98, North Elm Street	00.30	25
Wilson Drive	Commerce	Roosevelt Boulevard	Roosevelt Boulevard	00.37	25
Woods Bridge Road		State Route 82 Spur	State Route 98	04.38	55
Yarbrough Ridgeway Road		State Route 98	Jackson/Banks County Line	02.12	55
Zion Church Road	Braselton	State Route 53	East City Limits	00.50	25


**\*SCHOOL ZONES ARE EFFECTIVE\*****A.M.** from 45 minutes prior to commencement time to 15 minutes after commencement time**SCHOOL DAYS ONLY.****P.M.** from 15 minutes prior to dismissal time to 45 minutes after dismissal time –  
**SCHOOL DAYS ONLY.****\*\*ATESD HOURS ARE EFFECTIVE\*\*****One hour before instructional classes begin until one hour after such instructional classes have concluded for the dismissal of school-  
SCHOOL DAYS ONLY.****ALL LISTS AND PARTS OF LISTS IN CONFLICT WITH THIS LIST ARE HEREBY  
REPEALED.**

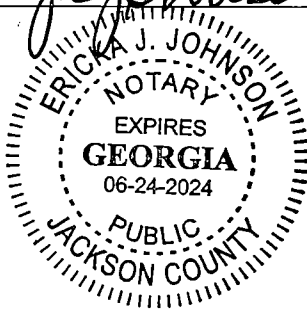


Signature of Governing Authority:

  
\_\_\_\_\_  
Chairperson, Board of Commissioners

Sworn and Subscribed before me  
This 13<sup>th</sup> day of August, 2022.

  
\_\_\_\_\_  
Notary Public



2022- R0004



## Resolution

**WHEREAS**, the Mayor and City Council of the City of Commerce recognize the current traffic safety concerns due to vehicular speed along certain segments of Mt. Olive Road; and


**WHEREAS**, the Mayor and City Council of the City of Commerce voted unanimously on January 18, 2022 to reduce the speed on Mt. Olive Road starting at intersection of Old Maysville Road and Industrial Park Road and ending at its intersection with US 441; and

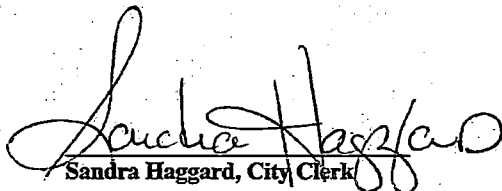
**WHEREAS**, Mt Olive Road will be a two-way street 24 hours a day, 7 days a week; having the speed limit reduced in the above-described area from 45 mph to 35mph;

**NOW THEREFORE BE RESOLVED** that the Mayor and City Clerk are authorized to execute all necessary traffic and sign changes on Mt Olive Road; and


**BE IT FURTHER RESOLVED** this change will be effect July 1, 2022, the public health, safety and welfare requiring the same.

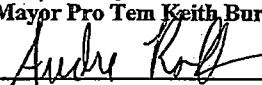
**SO RESOLVED** this 20<sup>th</sup> day of June, 2022.



  
Sandra Haggard, City Clerk

  
Clark Hill, Mayor

  
Mayor Pro Tem Keith Burchett

  
Councilman Andre Rollins

  
Councilman Darren Owensby

  
Councilman Mark Fitzpatrick

  
Councilman Bobby Redmon

  
Councilman Johnny Eubanks

**DEPARTMENT OF TRANSPORTATION  
STATE OF GEORGIA**

**INTERDEPARTMENTAL CORRESPONDENCE**

FILE

OFFICE Gainesville

Date June 24, 2022

FROM: *JD* Jason Dykes P.E., District Traffic Engineer

TO: Alan Davis, P.E., State Traffic Engineer

SUBJECT Jackson County LOR #0157-06-2022

Attached below is a copy of the updated List of Roads for Jackson County #0157-06-2022. The update reflects the following changes:

- Reduction of Speed Limit on Mt. Olive Road from 45 MPH to 35 MPH. (Off-System route)

Please save a copy of the attachment for your records and forward the correspondence to the Department of Public Safety

Should you have any questions or comments, please contact Jonathan Peevy at 770-533-8276.

JD\jp\pn\rc  
Attachment

*our copy -*

*Mailed to  
Jason Dykes*

*emailed to  
Richard Crow*