

ORDINANCE NO. 7579

AN ORDINANCE OF THE CITY OF RIVERSIDE, CALIFORNIA, AMENDING SECTION 10.56.020 OF THE RIVERSIDE MUNICIPAL CODE DESIGNATING THE RESTRICTION OF COMMERCIAL VEHICLES FOR CERTAIN STREETS AND PORTIONS THEREOF TO ESTABLISH 5-TON WEIGHT LIMIT RESTRICTIONS ON FAIRHAVEN DRIVE FROM ARLINGTON AVENUE TO AINSLEY AVENUE AND ON MERIDIAN WAY FROM FAIRHAVEN DRIVE TO CADBURY DRIVE.

The City Council of the City of Riverside does ordain as follows:

Section 1: Section 10.56.020 of the Riverside Municipal Code, is hereby amended to read as follows:

**“Section 10.56.020 Commercial vehicles exceeding 10,000 pounds (5 Tons) gross weight prohibited from using certain streets.**

When signs are erected giving notice thereof, no person shall operate any commercial vehicle exceeding 10,000 pounds (5 tons) gross weight at any time upon any of the streets or parts of streets listed below, except that such vehicle may be operated thereon for the purpose of delivering or picking up materials or merchandise or the performance of services in connection with and in aid of a property in the block, and then only by entering such street at the intersection nearest the destination of the vehicle and proceeding thereon no farther than the nearest intersection thereafter, and except as provided in Section 10.56.030:

**Exceeding Ten Thousand Pounds (5 Tons) Gross Weight:**

**Name of Street**

**Limits of Prohibition**

Arch Way	Central Avenue and Sierra Street
Bandini Avenue	Magnolia Avenue and Olivewood Avenue
Barton Street	Van Buren Boulevard and Orange Terrace Parkway
Beatty Drive	Brockton Avenue and Palm Avenue
Beechwood Place	Magnolia Avenue and Ramona Drive
Brockton Avenue	Seventh Street and First Street
Burge Street	Magnolia Avenue and Starlight Court
Casa Blanca Street	Jefferson Street and Madison Street
Castle Reagh Place	Magnolia Avenue and Ramona Drive

1	City College Drive	Ramona Drive and Olivewood Avenue
2	Cochran Avenue	La Sierra Avenue and Jones Avenue
3	Columbia Avenue	Main Street and the westerly end of the street
4	Comer Street	University Avenue and Third Street
5	Coyote Bush Road	Van Buren Boulevard to Aptos Lane
6	Cranford Avenue	University Avenue and Everton Place
7	Diana Avenue	Hughes Alley to Myers Street
8	Elmwood Court	Elmwood Drive and Olivewood Avenue
9	Elmwood Drive	Magnolia Avenue and end of street
10	Evans Street	Madison Street and Jefferson Street
11	Fairhaven Drive	Arlington Avenue to Ainsley Avenue
12	Fair Isle Drive	Sycamore Canyon Boulevard and Lochmoor Drive (North)
13	Fifteenth Street	Market Street and Main Street
14	Firethorn Avenue	City limits to Irving Street
15	First Street	Pine Street and Market Street
16	Fourteenth Street	Palm Avenue and Miramonte Place
17	Franklin Avenue	Third Street and University Avenue
18	Fremont Street	Mt. View Avenue and Jurupa Avenue
19	Green Orchard Place	Kingdom Drive and Crystal View Terrace
20	Harrison Street	Magnolia Avenue to Diana Avenue
21	Harrison Street	Victoria Avenue and the Burlington Northern Santa Fe (BNSF) Railroad tracks
22	Jones Avenue	Magnolia Avenue and Cochran Avenue
23	Knoll Way	W. La Cadena Drive and Mulberry Street
24	Larchwood Place	Magnolia Avenue and Ramona Drive
25	Linden Street	Kansas Avenue and Chicago Avenue
26	Main Street	Fourteenth Street and Fifteenth Street
27		
28		


1	Meridian Way	Fairhaven Drive to Cadbury Drive
2	Muir Avenue	Magnolia Avenue to Primrose Drive
3	Mulberry Street	Columbia Avenue and Knoll Way
4	Myers Street	Magnolia Avenue to Diana Avenue
5	Ninth Street	Park Avenue and 550 feet westerly
6	Ninth Street	Market Street and Orange Street
7	Omar Street	Hughes Alley to Halsted Street
8	Orange Street	First Street and Spruce Street
9	Orange Street	Fourteenth Street and Prospect Avenue
10	Orange Street	Highway 60 and the northerly City limits
11	Orange Grove Avenue	Fourteenth Street and Prospect Avenue
12	Orange Terrace Parkway	Van Buren Boulevard and Trautwein Road
13	Primrose Drive	Van Buren Boulevard to Harrison Street
14	Prospect Avenue	Olivewood Avenue and Orange Street
15	Railroad Avenue	Madison Street and Casa Blanca Street
16	Ramona Drive	Magnolia Avenue and Olivewood Avenue
17	Rancho Drive	Kansas Avenue and High Street
18	Rivera Street	Market Street and Allstate Drive
19	Riverside Avenue	Bandini Avenue and Ramona Drive
20	Riverside Avenue	Jurupa Avenue to Central Avenue
21	Roosevelt Street	Magnolia Avenue to Primrose Drive
22	Ross Street	Magnolia Avenue to the southerly terminus
23	Sierra Street	Palm Avenue and Streeter Avenue
24	Shirley Street	Hughes Alley to the easterly terminus
25	Skofstad Street	Magnolia Avenue and Cochran Avenue
26	Spring Garden Street	W. La Cadena Drive and Mulberry Street
27	Spruce Street	Mulberry Street and Main Street
28		

Sycamore Canyon Boulevard	El Cerrito Drive and University Drive
Taft Street	Magnolia Avenue to Primrose Drive
Third Street	Redwood Drive and Market Street
Victoria Avenue	University Avenue and La Sierra Avenue
Washington Street	Lincoln Avenue and Hermosa Drive
Watkins Drive	Central Avenue and Spruce Street
Winstrom Avenue	Indiana Avenue and Railroad Avenue"


Section 2: The City Council has reviewed the matter and, based upon the facts and information contained in the staff reports, administrative record, and written and oral testimony, hereby finds that this ordinance is not subject to CEQA pursuant to Sections 15060(c)(2), 15060(c)(3) and/or 15061(b)(3) of the State CEQA Guidelines, California Code of Regulations, Title 14, chapter 3, in that it will not result in a direct or reasonably foreseeable indirect physical change in the environment nor have a significant impact on the environment. Furthermore, pursuant to Section 15301(c), it is exempt from further review as an operation, repair, maintenance, permitting, leasing, licensing, or minor alteration of an existing public street.

Section 3: The City Clerk shall certify to the adoption of this ordinance and cause publication once in a newspaper of general circulation in accordance with Section 414 of the Charter of the City of Riverside. This ordinance shall become effective on the 30th day after the date of its adoption.

ADOPTED by the City Council this 4th day of January 2022.

  
 PATRICIA LOCK DAWSON  
 Mayor of the City of Riverside

Attest:

  
 \_\_\_\_\_  
 DONESIA GAUSE  
 City Clerk of the City of Riverside

1 I, Donesia Gause, City Clerk of the City of Riverside, California, hereby certify that the  
2 foregoing ordinance was duly and regularly introduced at a meeting of the City Council on the  
3 14th day of December, 2021, and that thereafter the said ordinance was duly and regularly  
4 adopted at a meeting of the City Council on the 4th day of January, 2022, by the following vote,  
5 to wit:


6 Ayes: Councilmembers Edwards, Cervantes, Fierro, Conder, and Perry and  
7 Councilwoman Plascencia  
8

9 Noes: None

10 Absent: Councilmember Hemenway

11 Abstain: None

12 IN WITNESS WHEREOF, I have hereunto set my hand and affixed the official seal of  
13 the City of Riverside, California, this 7th day of January, 2022.



14  
15  
16 DONESIA GAUSE  
City Clerk of the City of Riverside

17 /  
18 /  
19 /  
20 /  
21 /  
22 /  
23 /  
24 /  
25 /  
26 / CA21-0496  
27 \\Rc-citylaw\cycom\WPDocs\D027\P028\00593553.DOC  
28