

CULPEPER COUNTY, VIRGINIA

**ORDINANCE TO AMEND THE CULPEPER COUNTY CODE OF ORDINANCES
AT CHAPTER 7, ELECTIONS, REGARDING ELECTION DISTRICTS, BOUNDARIES,
PRECINCTS, AND POLLING PLACES IN FURTHERANCE
OF THE DECENNIAL REDISTRICTING**

WHEREAS, the Board of Supervisors of Culpeper County, Virginia, pursuant to the laws of the Commonwealth of Virginia, including but not limited to the Constitution of Virginia, the Code of Virginia (1950), as amended, Title 24.2, etc., is required to perform decennial redistricting;

WHEREAS, in furtherance of that that process, the Board, by the general and specific authority granted to it by the Code of Virginia (1950), as amended, including but not limited to Section 15.2-1427 and Title 24.2, may adopt, amend, and/or repeal ordinances consistent therewith, including but not limited to ordinances regarding decennial redistricting and/or election districts, boundaries, precincts, polling places; and,

WHEREAS, the Board of Supervisors seeks to amend Chapter 7, Elections, of the Culpeper County Code of Ordinances consistent with the attached in furtherance of its performance of the decennial redistricting.

NOW, THEREFORE, BE IT ORDAINED, the Board of Supervisors of Culpeper County, Virginia, after having properly advertised, held a public hearing, and received public comment regarding the proposed amendments, hereby enacts this Ordinance, effective immediately, amending Chapter 7, as detailed in the attached exhibit incorporated herein.

BE IT SO ORDAINED THIS 5TH DAY OF APRIL 2022.


VOTING AYE: BATES, CAMPBELL, DEAL, DURR, GUGINO, ROSENBERGER, UNDERWOOD

VOTING NAY: NONE

ABSTAINING: NONE


ABSENT: NONE

Witness this signature and seal.




Gary Deal, Chairman
Board of Supervisors of Culpeper County, Virginia
DATE: April 5, 2022

ATTEST:



John C. Egertson, Clerk

The undersigned Clerk of the Board of Supervisors of the County of Culpeper, Virginia, hereby certifies that the foregoing constitutes a true and correct copy of an Ordinance adopted by the Board of Supervisors of the County of Culpeper Virginia at its regular meeting held on April 5, 2022.


Clerk

For Information:

County Administrator

Finance Director

County Attorney

Registrar

Local Electoral Board

SBE

Department of Elections

Attorney General

Chapter 7 ELECTIONS¹

Sec. 7-1. Establishment and boundaries of magisterial districts, election districts, precincts and polling places.

The County shall be divided into seven (7) magisterial districts, which shall be named and bounded as described in this article, and which shall be the election districts for the County within the meaning of the Code of Virginia, § 15.2-1211. Each election district shall contain voting precincts and polling places as described in this article. Each election district shall elect one (1) Supervisor.

(Ord. of 4-5-2011)

Sec. 7-2. Catalpa Magisterial District.

7-2.1 District Description:

Beginning at a point at the intersection of Routes 694 and 229, north along Route 229 to where it crosses Muddy Run. Thence ~~east west~~ and north along Muddy Run to Route 632~~0~~. Thence north~~west~~ along Route 632~~0~~ to its intersection with Route 629~~31~~. Thence ~~west along Route 631 to its intersection with Route 229. Thence north along Route 229 to its intersection with Route 633. Thence west along Route 633 to Muddy Run. Thence west along Muddy Run to Route 632. Thence northwest along Route 632 to its intersection with Route 629.~~ Thence north along Route 629 to its intersection with Route 628. Thence north~~west~~~~east~~ along Route 628 to its intersection with ~~the Hazel River~~~~Route 640~~. Thence north ~~and east~~ along ~~the Hazel River~~~~Route 640~~ to its intersection with Route 628. Thence northeast along Route 628 to its intersection with Route 611. Thence north along Route 611 to its intersection with Route 626. Thence northeast along Route 626 to its intersection with Route 639. Thence north along Route 639 to the Rappahannock-Culpeper County Line. Thence southwest along the Rappahannock-Culpeper County Line to the Hazel River. Thence east along the Hazel River to Route 729. Thence south along Route 729 to its intersection with Route 629. Thence south along Route 629 to its intersection with Muddy Run. Thence northeast along Muddy Run to its intersection with an unnamed farm road. Thence ~~east along unnamed farm road to its intersection with a private road known as Mountain Ridge Way. Thence south along Mountain Ridge Way to an unnamed farm road.~~ Thence along the unnamed farm road in a southerly direction to its intersection with Route 633. Thence along Route 633 south to its intersection with Route 522. Thence southeast along Route 522 to ~~its intersection with Colonel Jamesons Boulevard the Culpeper Town County Line.~~ Thence north and east along ~~Colonel Jamesons Boulevard the Culpeper Town County Line~~ to Bald's Run. Thence southeast along Bald's Run to its intersection with Mountain Run. Thence east along Mountain Run to its intersection with North Main Street. Thence north along North Main Street to its intersection with James Madison Highway. Thence east along James Madison Highway (Route 15-29 Business) to its intersection with Hidens Branch. Thence north along Hidens Branch to its intersection with the Town-County Line. Thence east and north along the Town-County Line to a tributary to Hidens Branch and north along the tributary to its intersection with Route 694. Thence west along Route 694 to the beginning point at the intersection of Routes 229 and 694.

¹Editor's note(s)—Ord. of 4-5-2011(2), amended Ch. 7 in its entirety to read as herein set out. Former Ch. 7, §§ 7-1—7-9, pertained to the same subject matter, and derived from Ords. of 6-1-1971, § 4; 4-2-1991; 5-10-2001; 1-3-2002; 7-6-2004; 9-6-2005(2); 10-24-2007 and 6-3-2008(2). Amended - 2022 Redistricting.

State law reference(s)—Elections, Code of Virginia, Title 24.2.

7-2.2 Precinct Descriptions:

7-2.2a Cardova Precinct (#0303)

Beginning at a point at the intersection of Routes 694 and 229, north along Route 229 to its intersection with Route 685. Thence west along Route 685 to its intersection with Route 632. Thence north along Route 632 to its intersection with Route 633. Thence west along Route 633 to its intersection with Route 729. Thence northwest along Route 729 to its intersection with Route 629. Thence south along Route 629 to its intersection with intersection with Muddy Run. Thence northeast along Muddy Run to its intersection with an unnamed farm road. ~~Thence east along unnamed farm road to its intersection with a private road known as Mountain Ridge Way. Thence south along Mountain Ridge Way to an unnamed farm road.~~ Thence along the unnamed farm road in a southerly direction to its intersection with Route 633. Thence along Route 633 south to its intersection with Route 522. Thence southeast along 522 to the Culpeper Town-County Line. Thence north and east along the Culpeper Town-County Line to a tributary to Hidens Branch and north along the tributary to its intersection with Route 694. Thence west along Route 694 to the beginning point at the intersection of Routes 229 and 694.

7-2.2b Eggbornsville Precinct (#0302)

Beginning at a point at the intersection of Routes 685 and 229 north along Route 229 to where it crosses Muddy Run. Thence ~~westeast~~ and north along Muddy Run to Route 632. Thence north ~~west~~ along Route 632 to its intersection with Route 629. Thence ~~west along Route 631 to its intersection with Route 229. Thence north along Route 229 to its intersection with Route 633. Thence west along Route 633 to Muddy Run. Thence west along Muddy Run to Route 632. Thence northwest along Route 632 to its intersection with Route 629.~~ Thence north along Route 629 to its intersection with Route 628. Thence north ~~westeast~~ along Route 628 to its intersection with ~~the Hazel River~~ Route 640. Thence north ~~and east~~ along ~~the Hazel River~~ Route 640 to its intersection with Route 628. Thence northeast along Route 628 to its intersection with Route 611. Thence north along Route 611 to its intersection with Route 626. Thence northeast along Route 626 to its intersection with Route 639. Thence north along Route 639 to the Rappahannock-Culpeper County Line. Thence southwest along the Rappahannock-Culpeper Line to the Hazel River. Thence east along the Hazel River to Route 729. Thence south along Route 729 to its intersection with Route 633. Thence east along Route 633 to its intersection with Route 632. Thence south along Route 632 to its intersection with Route 685. Thence east along Route 685 to the beginning point at the intersection of Routes 229 and 685.

7-2.2c Willow Shade Precinct (#0304)

Beginning at a point at the intersection of Mountain Run and North Main Street north along North Main Street to its intersection with James Madison Highway (Route 15-29 Business). Thence east along James Madison Highway to its intersection with Hidens Branch. Thence north along Hidens Branch to its intersection with the Culpeper Town-County Line. Thence west, northwest, and then south along the Town-County Line to its intersection with ~~Route 522~~ Bald's Run. Thence southeast along ~~Route 522~~ Bald's Run to its intersection with ~~Colonel Jamesons Boulevard~~ Mountain Run. Thence north and east along Colonel Jamesons Boulevard to its intersection with Bald's Run. Thence southeast along Bald's run to its intersection with Mountain Run. Thence east along Mountain Run to the beginning point at the intersection of Mountain Run and North Main Street.

7-2.3 Polling Locations:

- | | |
|--------|--|
| 7-2.3a | Cardova Magisterial Precinct: Alum Spring Baptist Church, 11058 Dutch Hollow Rd., Culpeper, VA 22701 |
| 7-2.3b | Eggbornsville Precinct: Emerald Hill Elementary School, 11245 Rixeyville Road, Culpeper, VA 22701 |
| 7-2.3c | Willow Shade Precinct: St. Luke's Lutheran Church, 1200 Old Rixeyville Road, Culpeper, VA 22701 |

(Ords. of 4-5-2011; 3-5-2013; 8-2-2016; 04-05-2022 Redistricting)

Sec. 7-3. Cedar Mountain Magisterial District.

7-3.1 District Description:

Beginning at a point where Route 522 crosses the Rapidan River (Orange-Culpeper County Line) north along Route 522 to its intersection with Route 617. Thence southeast along Route 617 to its intersection with Route 652. Thence north along Route 652 to its intersection with Route 522. Thence north along Route 522 to its intersection with Route 3. Thence northwest along Route 3 to its intersection with Culpeper Town-County line. (Raccoon Ford Road). Thence west briefly along a driveway across from Route 617 to its intersection with the railroad. Thence north along the railroad to its intersection with the Culpeper Town-County Line. Thence west along the Culpeper Town-County Line to its intersection with Orange Road. Thence north along Orange Road (Route 15 Business) to its intersection with Sunset Lane. Thence northwest along Sunset Lane to its intersection with Madison Road (Route 29 Business). Thence southwest along Madison Road to its intersection with the western highway ramp for Route 29. Thence west and southwest along highway ramp to its intersection with Route 29. Thence west along Route 29 to its intersection with Route 643. Thence south along Route 643 to its intersection with Hungry Run. Thence southwest along Hungry Run to its intersection with Route 603. Thence northwest along Route 603 to its intersection with Route 657. Thence south along Route 657 to its intersection with Route 645. Thence west along Route 645 to its intersection with Thoroughfare Lane, a private road. Thence along Thoroughfare Lane, southwest to its end and west to Crooked Run (Madison-Culpeper County Line). Thence south along Crooked Run to its confluence with the Robinson River. Thence south along the Robinson River to its confluence with the Rapidan River. Thence east along the Rapidan River to the beginning point where Route 522 crosses the Rapidan River.

7-3.2 Precinct Descriptions:

7-3.2a Mitchells Precinct #(0601)

Beginning at a point where Route 522 crosses the Rapidan River (Orange-Culpeper County Line) north along Route 522 to its intersection with Route 617 (Winston Road). Thence west along Route 617 to its intersection with Route 692. Thence south along Route 692 to its intersection with Route 649. Thence north along Route 649 to its intersection with Route 15. Thence south along Route 15 to where it crosses Crooked Run (Madison-Culpeper County Line). Thence south along Crooked Run to its confluence with the Robinson River. Thence south along Robinson River to its confluence with the Rapidan River. Thence east along the Rapidan River to the point of beginning.

7-3.2b Pearl Sample Precinct #(0602)

Beginning at a point where Route 15 crosses Crooked Run (Madison-Culpeper County Line) north along Route 15 to its intersection with Route 649. Thence south along Route 649 to its intersection with Route 692. Thence north along Route 692 to its intersection with Route 617. Thence east along Route 617 to its intersection with Route 522. Thence north along Route 522 to its intersection with Route 617. Thence southeast along Route 617 to its intersection with Route 652. Thence north along Route 652 to its intersection with Route 522. Thence north along Route 522 to its intersection with Route 3. Thence northwest along Route 3 to its intersection with Culpeper Town-County line. (Raccoon Ford Road). Thence west briefly along a driveway across from Route 617 to its intersection with the railroad. Thence north along the railroad to its intersection with the Culpeper Town-County Line. Thence west along the Culpeper Town-County Line to its intersection with the western highway ramp for Route 29. Thence west and southwest along highway ramp to its intersection with Route 29. Thence west along Route 29 to its intersection with Route 643. Thence South along Route 643 to its intersection with Hungry Run. Thence southwest along Hungry Run to its intersection with Route 603. Thence northwest along Route 603 to its intersection with Route 657. Thence south along Route 657 to its intersection with Route 645. Thence west along Route 645 to its intersection with Thoroughfare Lane, a private road. Thence along Thoroughfare Lane, southwest to its end and west to Crooked Run (Madison-Culpeper County Line). Thence south along Crooked Run to the point of beginning.

7-3.2c South Ridge Precinct #(0603)

Beginning at a point at the intersection of the Culpeper Town-County Line and Orange Road (Route 15 Business), thence north along Orange Road (Route 15 Business) to its intersection with Sunset Lane. Thence northwest along Sunset Lane to its intersection with Madison Road (Route 29 Business). Thence southwest along Madison Road to its intersection with the Culpeper Town-County Line. Thence along the Town-County Line southwest to the point of beginning.

7-3.3 Polling Locations:

- 7-3.3a Mitchells Precinct: Mitchells Presbyterian Church, 12229 Mitchell Road, Mitchells, VA 22729
- 7-3.3b Pearl Sample Precinct: Carver Center, 9432 James Madison Highway, Culpeper, VA 22733
- 7-3.3c South Ridge Precinct: Culpeper Reformation Lutheran Church, 601 Madison Road, Culpeper, VA 22701

(Ords. of 4-5-2011; 5-2-2012; 3-6-2018; 9-1-2020;04-05-2022 Redistricting)

Sec. 7-4. East Fairfax Magisterial District.

7-4.1 District Description (#0201)

Beginning at a point where Madison Road (Route 29 Business) ~~intersects with Sunset Lane, thence crosses the Culpeper Town-County Line,~~ northeast along Route 29 Business to its intersection with Main Street. Thence north along Main Street to its intersection with James Madison Highway (Route 15-29 Business). Thence east along Route 15-29 Business to its intersection with Hidens Branch. Thence north along Hidens Branch to its intersection with the Culpeper Town-County Line. Thence east and north along the Town-County Line to its intersection with Belle Avenue a tributary to Hidens Branch. Thence south along Belle Avenue to its intersection with Rocky Knoll. Thence southeast along Rocky Knoll to its intersection with Route 694. ~~north along the tributary to its intersection with Route 694.~~ Thence south along Route 694 to its intersection with Route 15-29 Business. ~~Burgandine Avenue (Route 1285).~~ Thence east along Burgandine Avenue to its intersection with Route 666. Thence south along Route 666 to its intersection with Route 15-29 Business. Thence east along Route 15-29 Business to its intersection with the former alignment of Braggs Corner Road (Route 666). Thence south along the former alignment of Braggs Corner Road to the current alignment of Braggs Corner Road. Thence continuing south along Braggs Corner Road (Route 666) to its intersection with the railroad. Thence west along the railroad to its intersection with the Culpeper Town-County Line. Thence south and west along the Town-County Line to its intersection with Orange Road (Route 15). Thence north along Orange Road to its intersection with Sunset Lane. Thence east along Sunset Lane all the way to the beginning point at Route 29 Business.

7-4.2 Polling Location:

- 7-4.2a East Fairfax Magisterial District: Culpeper County Library, 271 Southgate Shopping Center, Culpeper, VA 22701

(Ord. of 4-5-2011)

Sec. 7-5. West Fairfax Magisterial District.

7-5.1 District Description (#0101)

Beginning at a point where Madison Road (Route 29 Business) intersects with the western highway ramp for Route 29. Thence west and southwest along highway ramp to its intersection with Route 29 (James Monroe Highway) (Route 29). ~~Thence~~ west along Route 29 to its intersection with the shoreline of Lake Pelham. Thence north along the shoreline of Lake Pelham to its intersection with the Culpeper Town-County Line. Thence following

west, north and east along the Town-County Line to its intersection with ~~Route 522~~Bald's Run. Thence southeast ~~along Route 522 to its intersection with Colonel Jamesons Boulevard~~. Thence north and east along Colonel Jamesons Boulevard to its intersection with Bald's Run. Thence southeast along Bald's Run to its intersection with Mountain Run. Thence east along Mountain Run to its intersection with Main Street. Thence south along Main Street to its intersection with Route 29 Business. Thence southwest along Route 29 Business to the point of beginning.

7-5.2 Polling Location:

7-5.2a West Fairfax Magisterial District: Culpeper Methodist Church, 1233 Oaklawn Drive, Culpeper, VA 22701

(Ord. of 4-5-2011; 04-05-2022 Redistricting)

Sec. 7-6. Jefferson Magisterial District.

7-6.1 District Description:

Beginning at the confluence of the Hazel and Rappahannock Rivers, north along the Rappahannock River (Culpeper-Fauquier County Line) to the Rappahannock-Culpeper County Line. Thence southwest along the Rappahannock-Culpeper County Line to its intersection with Route 639. Thence south along Route 639 to its intersection with Route 626. Thence southwest along Route 626 to its intersection with Route 611. Thence southeast along Route 611 to its intersection with Route 628. Thence southwest along Route 628 to its intersection with ~~the Hazel River~~Route 640. Thence ~~north and southwest along the Hazel River~~ ~~south along Route 640~~ to its intersection with Route 628. Thence ~~east southwest~~ along Route 628 to its intersection with Route 629. Thence southwest along Route 629 to its intersection with Route 632. Thence southeast along Route 632 to where it crosses Muddy Run. ~~Thence east along Muddy Run to where it crosses Route 633. Thence north and east along Route 633 to its intersection with Route 229. Thence south along Route 229 to its intersection with Route 631. Thence east along Route 631 to its intersection with Route 630. Thence south along Route 630 to Muddy Run.~~ Thence east along Muddy Run to its confluence with the Hazel River. Thence east along the Hazel River to the beginning point at the confluence of the Hazel and Rappahannock Rivers.

7-6.2 Precinct Descriptions:

7-6.2a Jeffersonton Precinct #(0501)

Beginning at the point of the Rappahannock River where it is crossed by Route 621, north along the Rappahannock River (Culpeper-Fauquier County Line) to the Rappahannock-Culpeper County Line. Thence southwest along the Rappahannock-Culpeper County Line to a point where it intersects with Route 211. Thence east along Route 211 to its intersection with Route 621. Thence southwest along Route 621 to its intersection with Route 229. Thence south along Route 229 to its intersection with Indian Run. Thence southeast along Indian Run to its intersection with Route 624. Thence east along Route 624 to its intersection with Route 625. Thence northeast along Route 625 to its intersection with Route 621. Thence southeast along Route 621 to the point of beginning.

7-6.2b Rixeyville Precinct #(0502)

Beginning ~~where at the intersection of~~ Route 229 ~~crosses Muddy Run and Route 631, east along Route 631 to its intersection with Route 630. Thence south along Route 630 to Muddy Run. Thence east along Muddy Run to its confluence with the Hazel River.~~ Thence north and east along the Hazel River to its confluence with Rappahannock River (Culpeper - Fauquier County Line). Thence north along the Rappahannock River to its intersection with Route 621. Thence northwest along Route 621 to its intersection with Route 625. Thence southwest along Route 625 to its intersection with Route 624. Thence west along Route 624 to its intersection with Indian Run. Thence northwest along Indian Run to its intersection with Route 229. Thence north along Route 229 to its intersection with Route 621. Thence northwest along Route 621 to its intersection with Route 211. Thence west along Route 211 to its intersection with the Rappahannock - Culpeper County Line. Thence

southwest along the Rappahannock - Culpeper County line to where it intersects Route 639. Thence south along Route 639 to its intersection with Route 626. Thence southwest along Route 626 to its intersection with Route 611. Thence south along Route 611 to its intersection with Route 628. Thence southwest along Route 628 to its intersection with ~~the Hazel River~~Route 640. Thence ~~north and southwest along the Hazel River~~south along Route 640 to its intersection with Route 628. Thence ~~east southwest~~ along Route 628 to its intersection with Route 629. Thence southwest along Route 629 to its intersection with Route 632. Thence southeast along Route 632 to where it crosses Muddy Run. Thence east along Muddy Run ~~to where it crosses Route 633. Thence north and east along Route 633 to its intersection with Route 229. Thence south along Route 229~~ to the point of beginning.

7-6.3 Polling Locations:

- 7-6.3a Jeffersonton Precinct: Community Room of the Jeffersonton Baptist Church, 18498 Springs Road, Jeffersonton, VA 22724
- 7-6.3b. Rixeyville Precinct: Hazel River Assembly of God Church, 14383 Hazel River Church Road, Rixeyville, VA 22737

(Ords. of 4-5-2011; 3-5-2013;04-05-2022 Redistricting)

Sec. 7-7. Salem Magisterial District.

7-7.1 District Description:

Beginning at a point where Route 29 intersects the eastern shoreline of Lake Pelham, thence north along the eastern edge of Lake Pelham to the Culpeper Town-County Line. Thence north along the Culpeper Town-County Line to Route 522. Thence northwest along Route 522 to its intersection with Route 633. Thence north along Route 633 to its intersection with an unnamed farm road on the west side. ~~Thence north along unnamed farm road to its intersection with a private road known as Mountain Ridge Way. Thence north along Mountain Ridge Way to its intersection with unnamed farm road.~~ Thence northwest along the unnamed farm road to its intersection with Muddy Run. Thence southwest along Muddy Run to its intersection with Route 629. Thence north along Route 629 to its intersection with Route 729. Thence north along Route 729 to where it crosses the Hazel River. Thence west along the Hazel River to the Rappahannock - Culpeper County line. Thence southwest along the Rappahannock - Culpeper County line to the Madison County line at the Hughes River. Thence south along the Madison - Culpeper County line to a point due west of the end of Thoroughfare Lane. Thence east to the end of Thoroughfare lane and northeast along Thoroughfare Lane to its intersection with Route 645. Thence northeast along Route 645 to its intersection with Route 657. Thence north along Route 657 to its intersection with Route 603. Thence southeast along Route 603 to its intersection with Hungry Run. Thence northeast along Hungry Run to its intersection with Route 643. Thence north along Route 643 to its intersection with Route 29. Thence east along Route 29 to the point of beginning.

7-7.2 Precinct Descriptions:

7-7.2a Eldorado Precinct #(0401)

Beginning at the confluence of the Hughes River and Hazel River at the Rappahannock-Culpeper County Line, east along the Hazel River to Route 522. Thence south along Route 522 to Devils Run. Thence south along Devils Run to its confluence with Stoney Run. Thence south along Stoney Run to Route 634. Thence east along Route 634 to its intersection with Route 716. Thence south along Route 716 to tributary to Lake Rillhurst. Thence northeast along tributary to the southern shore of Lake Rillhurst. Thence east along the southern shore of Lake Rillhurst to its confluence with a tributary to Caynor Lake. Thence east along tributary to Caynor Lake. Thence along the southern shore of Caynor Lake to its confluence with Mountain Run. Thence southeast along Mountain Run to Lake Pelham. Thence east along the southern edge of Lake Pelham to its intersection with Route 29. Thence east along Route 29 to the eastern shoreline of Lake Pelham. Thence north along the eastern shoreline of Lake Pelham to its intersection with the Culpeper Town-County Line. Thence north along the

Culpeper Town-County Line to Route 522. Thence northwest along Route 522 to its intersection with Route 633. Thence north along Route 633 to its intersection with an unnamed farm road on the west side. Thence north along unnamed farm road to its intersection with a private road known as Mountain Ridge Way. Thence north along Mountain Ridge Way to an unnamed farm road. Thence northwest along the unnamed farm road to its intersection with Muddy Run. Thence southwest along Muddy Run to its intersection with Route 629. Thence north along Route 629 to its intersection with Route 729. Thence north along Route 729 to the point at which Route 729 crosses the Hazel River. Thence west along the Hazel River to the Rappahannock-Culpeper County Line. Thence southwest along the Rappahannock-Culpeper County Line to the point of beginning.

7-7.2b Browns Store Precinct #(0402)

Beginning at a point where the western shoreline of Lake Pelham intersects Route 29, thence northwest along the western shoreline of Lake Pelham to its confluence with Mountain Run. Thence northwest along Mountain Run to its confluence with Caynor Lake. Thence northwest along the southern shore of Caynor Lake to a tributary to Caynor Lake. Thence west along tributary to Lake Rillhurst. Thence west along the southern shore of Lake Rillhurst to a tributary to Lake Rillhurst. Thence south along the tributary to Route 716. Thence north along Route 716 to its intersection with Route 634. Thence west along Route 634 to Stoney Run. Thence north along Stoney Run to its confluence with Devils Run. Thence north along Devils Run to Route 522. Thence north along Route 522 to the Hazel River. Thence west along the Hazel River to its confluence with the Hughes River at the Rappahannock-Culpeper County Line. Thence west along the Hughes River to the Madison-Culpeper County Line. Thence southeast along the Madison-Culpeper County line to a point due west of the end of Thoroughfare Lane. Thence east to the end of Thoroughfare lane and northeast along Thoroughfare Lane to its intersection with Route 645. Thence northeast along Route 645 to its intersection with Route 657. Thence north along Route 657 to its intersection with Route 603. Thence southeast along Route 603 to its intersection with Hungry Run. Thence northeast along Hungry Run to its intersection with Route 643. Thence north along Route 643 to its intersection with Route 29. Thence east along Route 29 to the point of beginning.

7-7.3 Polling Locations:

7-7.3a Eldorado Precinct: Salem Volunteer Fire Dept., 13428 Scotts Mill Road, Culpeper, VA 22701

7-7.3b Browns Store Precinct: Reva Volunteer Fire Dept., 18230 Birmingham Road, Culpeper, VA 22701

(Ord. of 4-5-2011; 04-05-2022 Redistricting)

Sec. 7-8. Stevensburg Magisterial District.

7-8.1 District Description:

Beginning at the confluence of the Hazel and Rappahannock Rivers, west along the Hazel River to the confluence of the Hazel River and Muddy Run. Thence west along Muddy Run to Route 229. Thence south along Route 229 to its intersection with Route 694. Thence east and south along Route 694 to its intersection with Hiden's Branch Run. Thence south along Hiden's Branch Run to its intersection with Burgandine Avenue (Route 1285). Thence south along Hiden's Branch Run to its intersection with Culpeper Town-County line. east along Burgandine Avenue to its intersection with Route 666. Thence southeast along the Town-County line to its intersection with Belle Avenue. Thence south along Belle Avenue to its intersection with Rocky Knoll. Thence east along Rocky Knoll to its intersection with Route 694. Thence south on Route 694 to its intersection with Route 15-29 Business. Thence south along Route 666 to its intersection with Route 15-29 Business. Thence east along Route 15-29 Business to its intersection with the former alignment of Braggs Corner Road (Route 666). Thence south along the former alignment of Braggs Corner Road to the current alignment of Braggs Corner Road. Thence continuing south along Braggs Corner Road (Route 666) to its intersection with the railroad. Thence west along the railroad to its intersection with the Culpeper Town - County Line. Thence south and west along the Town - County Line to its intersection with Route 3 ~~the railroad~~. Thence south ~~west~~ east along Route 3 ~~the railroad~~ to its intersection with a driveway located on Route 522 directly across from ~~Route 522~~ 47. Thence southwest east ~~east~~ along ~~the driveway to~~ Route 522 to its intersection with Route 652. Thence south along Route 652

to its intersection with Route 617. Thence northwest along Route 617 to its intersection with Route 522. Thence south along Route 522 to its intersection with the Rapidan River (Orange - Culpeper County Line). Thence east along the Rapidan River to its confluence with the Rappahannock River. Thence north along the Rappahannock River to the beginning point at the confluence of the Rappahannock and Hazel Rivers.

7-8.2 Precinct Locations:

7-8.2a Brandy Station Precinct #(0702)

Beginning at the confluence of the Hazel and Rappahannock Rivers, west along the Hazel River to the confluence of the Hazel River and Muddy Run. Thence west along Muddy Run to Route 229. Thence south along Route 229 to its intersection with Route 694. Thence east and south along Route 694 to its intersection with ~~Hiden's Branch Run~~Burgandine Avenue (Route 1285). Thence south along ~~Hiden's Branch Run~~ to its intersection with the Culpeper Town-County line. Thence southeast along the Town-County line to its intersection with Belle Avenue. east along Burgandine Avenue to its intersection with Route 666. Thence south along Belle Avenue to its intersection with Rocky Knoll. Thence east along Rocky Knoll to its intersection with Route 694. Thence south along Route 666 694 to its intersection with Route 15-29 Business. Thence east along Route 15-29 Business to its intersection with the former alignment of Braggs Corner Road (Route 666). Thence south along the former alignment of Braggs Corner Road to the current alignment of Braggs Corner Road. Thence continuing south along Braggs Corner Road (Route 666) to its intersection with the railroad. Thence west along the railroad to its intersection with the Culpeper Town - County Line. Thence south along the Town - County Line to its intersection with Route 3. Thence east on Route 3 to a tributary to Mountain Run. Thence northeast along the tributary to the confluence with Mountain Run. Thence east along Mountain Run to Route 669. Thence south along Route 669 to its intersection with Route 672. Thence east along Route 672 to its intersection with Route 620. Thence north and east along Route 620 to the Rappahannock River (Fauquier-Culpeper County Line). Thence north along the Rappahannock River to the point of beginning.

7-8.2b Lignum Precinct #(0703)

Beginning at a point where Route 3 crosses the Rapidan River (Orange-Culpeper County Line), north along Route 3 to the intersection with Route 620. Thence north along Route 620 to the intersection with Route 610. Thence west along Route 610 to the intersection with Route 620. Thence north along Route 620 to the intersection with Route 672. Thence west along Route 672 to the intersection with Route 669. Thence north along Route 669 to Mountain Run. Thence west along Mountain Run to the confluence with a tributary to Mountain Run. Thence southwest along the tributary to where it crosses Route 3. Thence east west along Route 3 to the intersection with ~~Route 522, the Culpeper Town - County Line. Thence west along the Culpeper Town - County Line to its intersection with the railroad.~~ Thence south along ~~Route 522, the railroad~~ to its intersection with ~~Route 652, a driveway located on Route 522 directly across from Route 617.~~ Thence south east along ~~the driveway to Route 652 522 to its intersection.~~ Thence west along Route 617 to its intersection with Route 522. Thence south along Route 522 to its intersection with the Rapidan River (Orange - Culpeper County Line). Thence east along the Rapidan River to the point of beginning.

7-8.2c Richardsville Precinct #(0704)

Beginning at a point where Route 3 crosses the Rapidan River (Orange-Culpeper County Line) east along the Rapidan River to its confluence with the Rappahannock River. Thence north along the Rappahannock River to a point where it intersects with Route 620. Thence southwest along Route 620 to the intersection with Route 610. Thence east along Route 610 to the intersection with Route 620. Thence south along Route 620 to the intersection with Route 3. Thence south along Route 3 to the point of beginning.-5

Formatted: Justified

7-8.3 Polling Locations:

7-8.3a Brandy Station Precinct: Brandy Station Fire Hall, 19601 Church Road, Brandy Station, VA 22714

7-8.3b Lignum Precinct: Hopewell Methodist Church, 23557 Lignum Road, Lignum, VA 22726

7-8.3c Richardsville Precinct: Richardsville Fire Hall, 29361 Eleys Ford Road, Richardsville, VA 22736
(Ord. of 4-5-2011; 04-05-2022 Redistricting)

Sec. 7-9. Absentee voter precinct.

A central absentee voter precinct is hereby established for the entire County and all magisterial districts and precincts thereof at the office of the Registrar, 151 North Main Street, Suite 301, Second Floor, Culpeper, Virginia 22701 for the purpose of receiving, counting and recording all absentee ballots cast in Culpeper County for any federal, state or local election, general, special, or primary.

(Ord. of 4-5-2011)