

The Oconee County Commissioner is hereby requesting that the following roadways be approved for the use of speed detection devices:

LIST OF ROADWAYS
for
OCONEE COUNTY
ON-SYSTEM

STATE ROUTE	WITHIN THE CITY/TOWN LIMITS OF and/or School Name	FROM	MILE POINT	TO	MILE POINT	LENGTH IN MILES	SPEED LIMIT
SR 8 US 29		Barrow County Line	00.00	430' east of Julian Drive	04.70	04.70	65
SR 8 US 29		430' east of Julian Drive	04.70	1685' east of Oconee Connector	07.11	02.41	55
SR 8 US 29		1685' east of Oconee Connector	07.11	SR 10 Loop	07.50	00.39	45
SR 8 US 29		<i>This section of roadway runs common with SR 10 Loop from MP 07.50 to MP 10.30 for a distance of 02.80 miles.</i>					
SR 10		Walton County Line	00.00	Clarke County Line	06.38	06.38	55
SR 10 Loop		Clarke County Line	00.00	Clarke County Line	04.01	04.01	65
SR 15		Greene County Line	00.00	454' north of Old Greensboro Hwy	10.25	10.25	55
SR 15		454' north of Old Greensboro Hwy	10.25	1765' north of Old Greensboro Hwy (South Watkinsville City Limits)	10.50	00.25	45
SR 15	Watkinsville	1765' north of Old Greensboro Hwy (South Watkinsville City Limits)	10.50	140' south of McRee Street	11.18	00.68	45
SR 15	Watkinsville	140' south of McRee Street	11.18	48' north of Barnett Shoals Road	11.53	00.35	35
SR 15	Watkinsville	48' north of Barnett Shoals Road	11.53	Cedar Hill Circle	11.96	00.43	25
SR 15	Watkinsville	Cedar Hill Circle	11.96	Thrasher Drive	12.17	00.21	35
SR 15	Watkinsville	Thrasher Drive	12.17	150' south of Charity Lane (North Watkinsville City Limits)	12.54	00.37	45
SR 15		150' south of Charity Lane (North Watkinsville City Limits)	12.54	State Route 24	13.01	00.47	45
SR 15		State Route 24	13.01	Athens-Clarke County Line	15.47	02.46	55
SR 15 *** SCHOOL ZONE	Athens Academy School SCHOOL DAYS ONLY	700' south of Spartan Lane	14.13	100' south of Rockinwood Drive	14.78	00.65	55

LIST NUMBER 0219-10-2019

STATE ROUTE	WITHIN THE CITY/TOWN LIMITS OF <u>and/or</u> School Name	FROM	MILE POINT	TO	MILE POINT	LENGTH IN MILES	SPEED LIMIT
SR 24		Morgan County Line	00.00	158' south of Kelley Lane (South Farmington City Limits)	03.62	03.62	55
SR 24	Farmington	158' south of Kelley Lane (South Farmington City Limits)	03.62	238' south of Old Farmington Road (North Farmington City Limits)	04.80	01.18	55
SR 24		238' south of Old Farmington Road (North Farmington City Limits)	04.80	1781' south of Astondale Road (South Bishop City Limits)	06.85	02.05	55
SR 24	Bishop	1781' south of Astondale Road (South Bishop City Limits)	06.85	152' south of SR 186 (North Bishop City Limits)	07.83	00.98	45
SR 24		152' south of SR 186 (North Bishop City Limits)	07.83	State Route 15	12.23	04.40	55
SR 24 Bus		State Route 24	00.00	850' west of Harden Hill Road (West Watkinsville City Limits)	00.39	00.39	45
SR 24 Bus	Watkinsville	850' west of Harden Hill Road (West Watkinsville City Limits)	00.39	Dooley Street	00.94	00.55	45
SR 24 Bus	Watkinsville	Dooley Street	00.94	State Route 15	01.50	00.56	35
SR 24 Bus	Watkinsville	<i>This section of roadway runs common with State Route 15 from MP 01.50 to MP 02.99 for a distance of 01.49 miles.</i>					
SR 53		Barrow County Line	00.00	87' west of Robinhood Road	09.92	09.92	55
SR 53 *** SCHOOL ZONE ***	DOVE CREEK ELEMENTARY SCHOOL DAYS ONLY	604' south of Baxter Court.	0.18	266' north of Barber Creek Rd.	0.96	0.78	55
SR 53 *** SCHOOL ZONE ***	Rocky Branch Elementary SCHOOL DAYS ONLY	2147' west of Cole Springs Road	05.90	474' east of Rocky Branch Road	06.39	00.49	45
SR 53		87' west of Robinhood Road	09.92	464' east of SR 24 (West Watkinsville City Limits)	12.83	02.91	45
SR 53	Watkinsville	464' east of SR 24 (West Watkinsville City Limits)	12.83	State Route 15	13.47	00.64	45
SR 53 *** SCHOOL ZONE ***	OCONEE COUNTY HIGH SCHOOL SCHOOL DAYS ONLY	658' west of Union Church Road	10.18	52' west of Burr Harris Road	10.82	00.64	40

LIST NUMBER 0219-10-2019

STATE ROUTE	WITHIN THE CITY/TOWN LIMITS OF <u>and/or</u> School Name	FROM	MILE POINT	TO	MILE POINT	LENGTH IN MILES	SPEED LIMIT
SR 53 *** SCHOOL ZONE ***	OCONEE COUNTY PRIMARY & ELEMENTARY SCHOOLS SCHOOL DAYS	370' west of Windsor Drive	11.19	800' east of Hog Mountain Road/Mars Hill Road	11.75	00.56	35
SR 186	North High Shoals	Morgan County Line	00.00	993' west of New High Shoals Road	01.00	01.00	45
SR 186 *** SCHOOL ZONE ***	HIGH SHOALS ELEMENTARY SCHOOL SCHOOL DAYS ONLY	356' west of Gober Road	00.39	1479' west of New High Shoals Road	00.91	00.52	35
SR 186	North High Shoals	993' west of New High Shoals Road	01.00	97' east of Elder Road (East North High Shoals City Limits)	01.50	00.50	55
SR 186		97' east of Elder Road (East North High Shoals City Limits)	01.50	State Route 24	04.38	02.88	55
SR 316		<i>This section of roadway runs common with State Route 8 from MP 00.00 to MP 07.50 for a distance of 07.50 miles.</i>					
SR 316		State Route 8	07.50	Epp Bridge Pkwy/State Route 10 Loop off Ramp	07.80	00.30	45

OFF-SYSTEM

ROAD NAME	WITHIN THE CITY/TOWN LIMITS OF <u>and/or</u> School Name	FROM	TO	LENGTH IN MILES	SPEED LIMIT
Aiken Road	Bogart	Dials Mill Road	Bogart City Limits	00.50	45
Antioch Church Road		Colham Ferry Road	State Route 15	04.10	55
Astondale Road		Bishop City Limits (0.47 miles east of State Route 24)	State Route 15	03.90	55
Atlanta Hwy	Bogart	West Bogart City Limits	500' West of Church Street	00.68	50
Atlanta Hwy	Bogart	500' West of Church Street	Oconee/Clark County Line	00.70	40
Atlanta Hwy	Bogart	Oconee/Clarke County Line	East Bogart City Limits	00.39	50
Barber Creek Road		State Route 53	Barrow County Line	01.90	45
Barnett Shoals Road		Watkinsville City Limits	McRees Mill Road	03.05	55
Boldercrest Circle		Old State Route 207	Old State Route 207	00.25	30
Burr Harris Road		Mars Hill Road	Robin Hood Road	00.30	30
Burr Harris Road		Robin Hood Road	State Route 53	00.86	35
Burson Avenue	Bogart	Atlanta Road	Elder Street	00.00	25
Burson Avenue	Bogart	Elder Street	Fowler Mill Road	00.00	35
Choyce Johnson Road		Hebron Church Road	State Route 10/US 78	01.45	55

LIST NUMBER 0219-10-2019

ROAD NAME	WITHIN THE CITY/TOWN LIMITS OF and/or School Name	FROM	TO	LENGTH IN MILES	SPEED LIMIT
Cliff Dawson Road		Mars Hill Road	Hog Mountain Road	01.49	50
Clotfleter Road		State Route 53	State Route 10/US 78	03.20	55
Cole Springs Road		State Route 53	North High Shoals City Limits	03.90	55
Colham Ferry Road		1082' north of Greene Ferry Road	Greene County Line	09.98	55
Creek Hollow Run		New High Shoals Road	Echo Trail	00.45	30
Colliers Creek Road		Mars Hill Road	Dead End	00.90	30
Dials Mill Road		State Route 10/US 78	State Route 316	02.50	50
Dials Mill Road		State Route 316	Atlanta Highway	00.40	45
Daniells Bridge Road		Hog Mountain Road	Mars Hill Road	03.15	45
Echo Trail		Hillcrest Drive	Dead End	00.37	30
Elder Mill Road		Saxon Road	Antioch Church Road	02.42	55
Elder Road		State Route 53	High Shoals City Limits	02.10	45
Elder Street	Bogart	Osceola Avenue	Burson Avenue	00.00	35
Elder Street	Bogart	Burson Avenue	Dead End/Athens Carpet Mill	00.00	25
Epps Bridge Parkway		State Route 10 Loop	Clarke County Line	00.80	45
Flat Rock Road		State Route 15	McRees Mill Road	02.90	45
Flat Rock Road		McRees Mill Road	Oliver Bridge Road	02.65	50
Gober Road		Price Mill Road	North High Shoals City Limits	02.56	50
Hebron Church Road		Walton County Line	State Route 53/Hog Mountain Road	03.01	55
Hickory Hills Drive		Simonton Bridge Road	Holly Point Way	00.60	30
Hog Mountain Road		State Route 53	591' north of Arrowhead Road	00.74	40
Hog Mountain Road		591' north of Arrowhead Road	State Route 24	01.36	45
Hog Mountain Rd *** SCHOOL ZONE ***	OCONEE COUNTY PRIMARY, ELEMENTARY AND MIDDLE SCHOOLS SCHOOL DAYS ONLY	State Route 53	950' north of State Route 53	00.18	35
Hunting Creek Lane		Hickory Hills Drive	Simonton Bridge Road	00.30	30
Hillcrest Drive		State Route 53	Echo Trail	01.28	30
Hodges Mill Road		Mars Hill Road (CR 264)	Palomino Pass (CR 232)	01.25	45
Hodges Mill Road		Palomino Pass	Parker Creek Road	01.25	55
Hodges Mill Road		Parker Creek Road	State Route 53	01.00	45
Jefferson Avenue	Bogart	Bogart City Limits	Woodbrook	00.00	35
Jefferson Avenue	Bogart	Woodbrook	Osceola Avenue	00.00	25

LIST NUMBER 0219-10-2019

ROAD NAME	WITHIN THE CITY/TOWN LIMITS OF <u>and/or</u> <i>School Name</i>	FROM	TO	LENGTH IN MILES	SPEED LIMIT
Jennings Mill Road		Virgil Langford Road	712' south of Plaza Parkway	00.74	45
Jennings Mill Road		712' south of Plaza Parkway	Athens-Clarke County Line	00.32	50
Jimmy Daniell Road		Mars Hill Road	Oconee/Clarke County Line	01.65	45
Julian Drive		State Route 316	Mars Hill Road	00.44	40
Kings Mill Run		White Oak Drive	White Oak Drive	00.35	30
Kirkland Road		Flat Rock Road	State Route 15	01.88	55
Lavista Road		State Route 15/US 441	Spartan Lane	00.85	30
Lane Creek Drive		Cole Springs Road	Apalachee Trace	01.18	25
Lane Creek Road		State Route 53/Hog Mountain Road	Snows Mill Road	02.09	55
Lane Creek Road		Snows Mill Road	Cole Springs Road	01.08	55
Malcolm Bridge Road		State Route 53	Mars Hill Road	03.50	45
Malcolm Bridge Road *** SCHOOL ZONE ***	Malcolm Bridge ELEMENTARY AND MIDDLE SCHOOLS SCHOOL DAYS ONLY	292' north of Lenru Road	Mars Hill Road	00.77	35
Mars Hill Road		State Route 10/US 78	State Route 53 (Butlers Crossing)	05.50	45
Mars Hill Road		State Route 10/US 78	State Route 316	01.12	55
Mars Hill Road		State Route 316	57' south of Osceola Court	00.50	45
Mars Hill Road *** SCHOOL ZONE ***	OCONEE COUNTY PRIMARY, ELEMENTARY AND MIDDLE SCHOOLS SCHOOL DAYS ONLY	130' south of Woodlands Road	State Route 53	00.38	35
Mason Hill Road		Spartan Lane	Lavista Road	00.65	30
Mayne Mill Road		Colham Ferry Road	Old Farmington Road	02.44	55
McNutt Creek Road		Dials Mill Road	Pete Dickens Road	01.02	40
McRees Gin Road		Barnett Shoals Road	Flat Rock Road	01.93	55
McRees Mill Road		Barnett Shoals Road	Flat Rock Road	01.76	55
Meriweather Drive		Jimmy Daniell Road	Jennings Mill Road	01.50	35
Moore's Ford Road		State Route 53	Walton County Line	02.82	55
Mountain Laurel Drive		Hunting Creek Lane	Simonton Bridge Road	00.40	30
McNutt Creek Road	Bogart	Pete Dickens Road	Bogart City Limits	00.55	45
New High Shoals Road		Union Church Road	US 441	01.55	55

LIST NUMBER 0219-10-2019

ROAD NAME	WITHIN THE CITY/TOWN LIMITS OF <i>and/or School Name</i>	FROM	TO	LENGTH IN MILES	SPEED LIMIT
New High Shoals Road	High Shoals	Union Church Road	North High Shoals City Limits	02.35	50
Northwoods Road		Colliers Creek Road	Burr Harris Road	00.65	30
Oconee Connector		Epps Bridge Pkwy	Mars Hill Road	01.66	50
Old Bishop Road		2088' north of Bishop City Limits	State Route 24/Macon Highway	01.82	55
Old State Route 8	Bogart	Oconee/Barrow County Line	Bogart City Limits	01.06	55
Oliver Bridge Road		State Route 15	Flat Rock Road	03.57	55
Osceola Avenue	Bogart	Atlanta Highway	Church Street	00.00	25
Pete Dickens Road		McNutt Creek Road	US 78	01.27	55
Pine Lake Drive		Bouldercrest Drive	Old State Route 207	00.30	30
Plaza Parkway		Oconee Connector	Jennings Mill Road	00.53	45
Price Mill Road		190' south of Freeman Creek Road	Morgan County Line	02.19	55
Rays Church Road		500' north of North High Shoals City Limits	State Route 53 (Hog Mountain Road)	02.11	55
Robinhood Road		Burr Harris Road	State Route 53	01.70	30
Rocky Branch Road		Mars Hill Road	Malcom Bridge Road	02.05	50
Rocky Branch Road		Malcom Bridge Road	State Route 53	01.80	50
Rocky Branch Road *** SCHOOL ZONE ***	NORTH OCONEE COUNTY HIGH AND ROCKY BRANCH ELEMENTARY SCHOOLS SCHOOL DAYS ONLY	1,980' north of State Route 53	State Route 53	00.38	40
Ruth Jackson Road		US 78	US 78	02.65	45
Salem Road		Old Farmington Road	1575' south of Old Farmington Road	00.30	45
Salem Road		1575' south of Old Farmington Road	Greene County Line	05.10	55
Saxon Road		Colham Ferry Road	Elder Mill Road	01.71	55
Sikes Road		State Route 53	Barber Creek Road	01.35	55
Simonton Bridge Road		Watkinsville City Limits	Clarke County Line	01.90	45
Snows Mill Road		State Route 53	Walton County Line	03.30	55
Spartan Lane		Lavista Lane	State Route 15/441	01.30	30
Trailwood Drive		Hillcrest Drive	Dead End	00.60	30
Union Church Road		State Route 53	State Route 186	03.00	50

LIST NUMBER 0219-10-2019

ROAD NAME	WITHIN THE CITY/TOWN LIMITS OF and/or <i>School Name</i>	FROM	TO	LENGTH IN MILES	SPEED LIMIT
Union Church Road *** SCHOOL ZONE ***	SCHOOL ZONE 07:30-08:30 am & 14:30-15:30 pm OCONEE COUNTY HIGH SCHOOL SCHOOL DAYS ONLY	State Route 53	2700' from State Route 53	00.51	40
Virgil Langford Road		Mars Hill Road	State Route 316	00.41	30
Virgil Langford Road		State Route 316	Oconee Connector	00.43	45
Watson Springs Road		Antioch Church Road	Colham Ferry Road	03.03	55
Whippoorwill Road		Elder Road	Union Church Road	02.50	50
Whippoorwill Road *** SCHOOL ZONE ***	SCHOOL ZONE 07:30-08:30 AM & 14:30-15:30 PM OCONEE COUNTY HIGH SCHOOL SCHOOL DAYS ONLY	Union Church Road	600' from Union Church Road	00.11	40
White Oak Drive		State Route 15/441	Dead End	00.70	30
Wildwood Drive		Creek Hollow Run	Echo Trail	00.32	30
Wire Bridge Road		Oliver Bridge Road	State Route 15	02.17	50
Windsor Drive		State Route 53	Trailwood Drive	00.50	30

*****SCHOOL ZONE HOURS ARE EFFECTIVE*****


A.M from 45 minutes prior to commencement time to 15 minutes after commencement time -
SCHOOL DAYS ONLY

P.M from 15 minutes prior to dismissal time to 45 minutes after dismissal time -
SCHOOL DAYS ONLY

ALL LISTS AND PARTS OF LISTS IN CONFLICT WITH THIS LIST ARE HEREBY REPEALED AND THE ORDINANCE DATED NOVEMBER 7, 1995, PERTAINING TO SAME IS HERBY AMENDED SO THAT THE LIST ATTACHED THERETO IS DELETED AND THE LIST SET OUT HEREINABOVE IS SUBSTITUTED FOR SAME.


Signatures of Governing Authority:

OCONEE COUNTY BOARD OF COMMISSIONERS





Kathy Hayes, County Clerk


John Daniell, Chairman


Mark Thomas, Commissioner Post 1


Chuck Horton, Commissioner Post 2


William E. Wilkes, Commissioner Post 3


Mark Saxon, Commissioner Post 4

Sworn and Subscribed before me, this 17 day of December, 2019




NOTARY PUBLIC