

Presented by: The Manager
Introduced: 04/01/2013
Drafted by: J.W. Hartle

ORDINANCE OF THE CITY AND BOROUGH OF JUNEAU, ALASKA

Serial No. 2013-09

An Ordinance Adopting an Amended Official Road Classification Map With Changes Regarding the Auke Rec Bypass Road.

WHEREAS, CBJ maintains, for the purpose of traffic safety and transportation improvements, a Road Classification Map labeling streets based on their traffic level and adjacent land uses, according to CBJ 49.40.105.

WHEREAS, the current CBJ Road Classification Map dated June 5, 2006, should be amended to reflect a significant reduction in traffic volume along a portion of Old Glacier Highway as a result of the construction of the Auke Rec Bypass Road, as shown on Figure 1.

NOW, THEREFORE, BE IT ENACTED BY THE ASSEMBLY OF THE CITY AND BOROUGH OF JUNEAU, ALASKA:

Section 1. Classification. This ordinance is of a general and permanent nature and shall become a part of the City and Borough Code.

Section 2. Amendment of Section. CBJ 49.40.105 Road classification map, is amended to read:

49.40.105 Road classification map.

There is adopted road classification maps A—D dated, April 22, 2013, as the same may be amended from time to time by the assembly by ordinance. These maps set forth the classification of roads within the CBJ. The roadway classification maps will govern references to roadways in this Title.

//

//

//


//

//

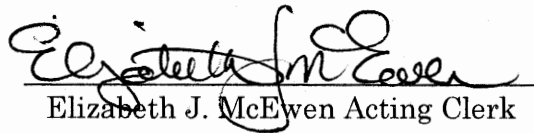
//

Section 3. Effective Date. This ordinance shall be effective 30 days after its adoption.

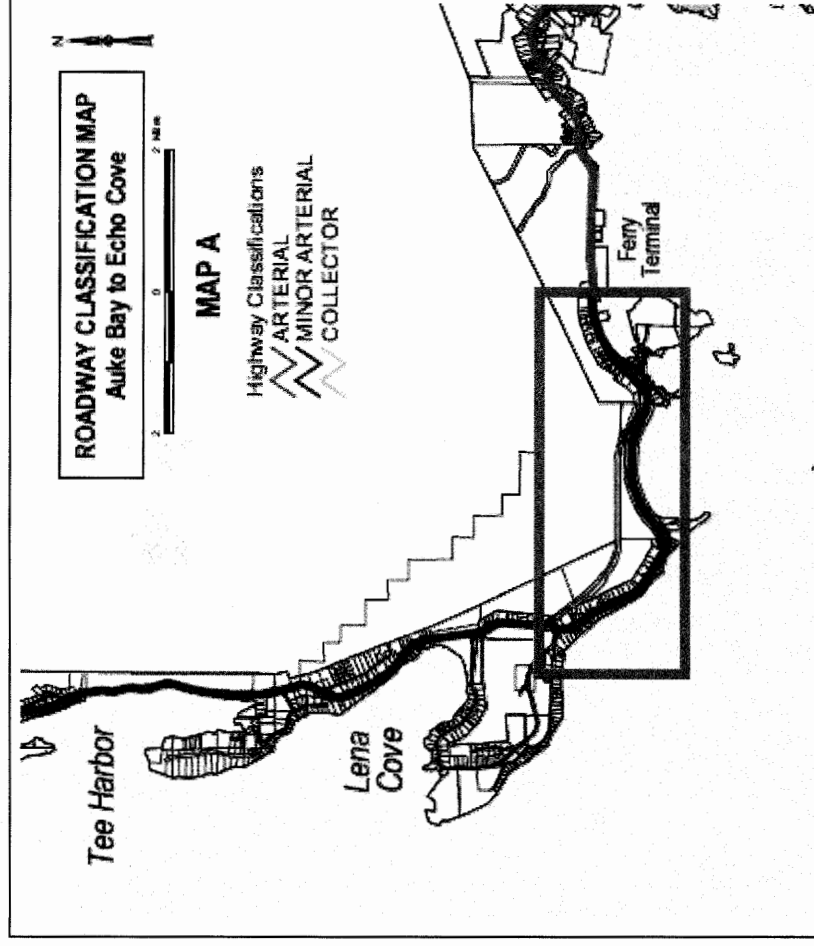
Adopted this 22nd day of April, 2013.


Merrill Sanford, Mayor

Attest:


Elizabeth J. McEwen Acting Clerk

Existing Map



Proposed Map

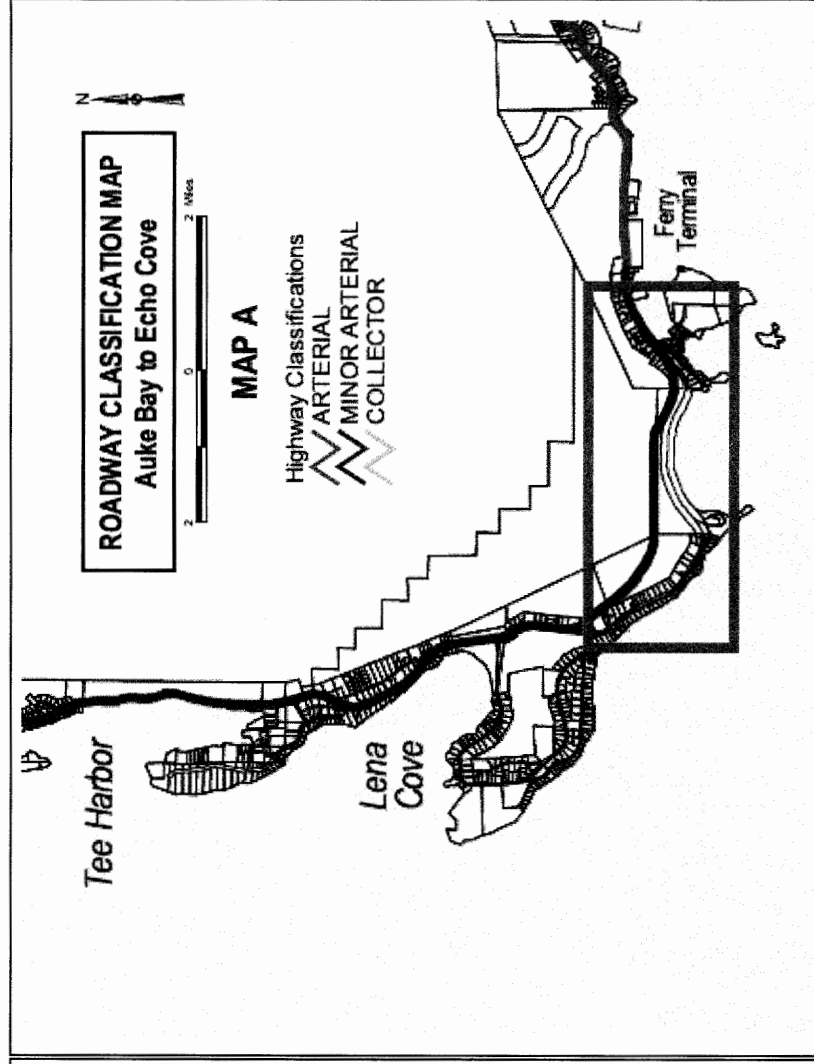


Figure 1 – CBJ Ordinance Serial No. 2013-09