

ORDINANCE NO. 2021-06

AN ORDINANCE OF THE CITY OF MADEIRA BEACH, FLORIDA, AMENDING THE CODE OF ORDINANCES CHAPTER 94 FLOODPLAIN MANAGEMENT TO AMEND SEC. 94-22 – BASIS FOR ESTABLISHING FLOOD HAZARD AREAS; SEC 94-42 – BUILDINGS, STRUCTURES AND FACILITIES EXEMPT FROM THE FLORIDA BUILDING CODE, TO ADDRESS EMERGENCY HOUSING AND AGRICULTURAL AREAS ADDRESSED IN STATE CODES; SEC. 94-43(5) – APPLICATION FOR A PERMIT OR APPROVAL, ESTABLISHING A COST ESTIMATING SOURCE; SEC. 94-50(1) – INFORMATION FOR DEVELOPMENT IN FLOOD HAZARD AREAS, ESTABLISHING 4 FEET OF FREEBOARD; SEC. 94-50(4) DEFINING THE PURPOSE OF FILL; SEC. 94-70 -GENERAL, ADDRESSING SPECIAL MAGISTRATE REQUESTS FOR APPEALS AND VARIANCES; SEC 94-93 – DEFINITIONS, ADDING ACCESSORY STRUCTURE, AMENDING FLORIDA BUILDING CODE SECTION IDENTIFICATION, ADDING COASTAL A ZONE, AMENDING FREEBOARD STANDARD, DEFINING LIMIT OF MODERATE WAVE ACTION, AMENDING MARKET VALUE, ADDING NONCONVERSION AGREEMENT; SEC. 94-102 AT-GRADE ACCESSORY STRUCTURES, DEFINING CONDITIONS OF USE PLACEMENT AND CONSTRUCTION; SEC 94-110 – MINIMUM REQUIREMENTS, ADDRESSING DRAINAGE IN SPECIAL FLOOD HAZARD AREAS; SEC 94-111 – SUBDIVISION PLATS, REQUIRING 4 FEET OF FREEBOARD; SEC 94-120 – MINIMUM REQUIREMENTS, INCLUDING ALL SPECIAL FLOOD HAZARD AREAS; SEC 94-121 – SANITARY SEWAGE FACILITIES, TO REFLECT UPDATED FLORIDA ADMINISTRATIVE CODE STANDARDS AND CITATIONS; SEC 94-123 – LIMITATIONS ON PLACEMENT OF FILL, CLARIFYING STANDARDS FOR THE USE OF STRUCTURAL FILL; SEC 94-124 – LIMITATION ON SITE IN COASTAL HIGH HAZARD AREAS (ZONE V), ADDING COASTAL A ZONES; SEC. 94-130, PROHIBITING SEPTIC TANKS IN FLOOD HAZARD AREAS; SEC. 94-131 EXTENDING PROHIBITION OF ABOVE GROUND TANKS TO COASTAL A ZONES; SEC 94-141 – CONCRETE SLABS, EXTENDING V ZONE STANDARDS TO APPLY TO COASTAL A ZONES; SEC 94-142 – DECKS AND PATIOS IN COASTAL HIGH HAZARD AREAS, EXTENDING V ZONE STANDARDS TO APPLY TO COASTAL A ZONES; SEC 94-143 – OTHER DEVELOPMENT IN COASTAL HIGH HAZARD AREAS, EXTENDING V ZONE STANDARDS TO APPLY TO COASTAL A ZONES; AND SEC. 94-144 – NONSTRUCTURAL FILL IN COASTAL HIGH HAZARD AREAS, EXTENDING V ZONE STANDARDS TO APPLY TO COASTAL A ZONES; PROVIDING FOR APPLICABILITY; PROVIDING FOR SEVERABILITY; AND PROVIDING FOR AN IMMEDIATE EFFECTIVE DATE.

WHEREAS, the Legislature of the State of Florida has, in Chapter 166 – Municipalities, Florida Statutes, conferred upon local governments the authority to adopt regulations designed to promote the public health, safety, and general welfare of its citizenry; and

WHEREAS, the Madeira Beach Board of Commissioners has determined it appropriate to adopt regulations for accessory structures that are consistent with FEMA policy to allow issuance of permits for at-grade wet floodproofed accessory structures that are not larger than the sizes specified in the FEMA Policy; and

NOW, THEREFORE, BE IT ORDAINED BY THE BOARD OF COMMISSIONERS OF THE CITY OF MADEIRA BEACH, FLORIDA:

SECTION 1. That the following sections of Chapter 94 Floodplain Management of the Code of Ordinances are amended to read as follows:

DIVISION 1. – GENERAL

Sec. 94-10. - Title.

These regulations shall be known as the Floodplain Management Ordinance of Madeira Beach, hereinafter referred to as "this chapter."

Sec. 94-11. - Scope.

The provisions of this chapter shall apply to all development that is wholly within or partially within any flood hazard area, including but not limited to the subdivision of land; filling, grading, and other site improvements and utility installations; construction, alteration, remodeling, enlargement, improvement, replacement, repair, relocation or demolition of buildings, structures, and facilities that are exempt from the Florida Building Code; installation or replacement of tanks; installation of swimming pools; and any other development.

Sec. 94-12. - Intent.

The purposes of this chapter and the flood load and flood resistant construction requirements of the Florida Building Code are to establish minimum requirements to safeguard the public health, safety, and general welfare and to minimize public and private losses due to flooding through regulation of development in flood hazard areas to:

- (1) Minimize unnecessary disruption of commerce, access and public service during times of flooding;*
- (2) Require the use of appropriate construction practices in order to prevent or minimize future flood damage;*

- (3) Manage filling, grading, dredging, mining, paving, excavation, drilling operations, storage of equipment or materials, and other development which may increase flood damage or erosion potential;*
- (4) Minimize damage to public and private facilities and utilities;*
- (5) Help maintain a stable tax base by providing for the sound use and development of flood hazard areas;*
- (6) Minimize the need for future expenditure of public funds for flood control projects and response to and recovery from flood events;*
- (7) Meet the requirements of the national flood insurance program for community participation as set forth in the Title 44 Code of Federal Regulations, Section 59.22; and*
- (8) Protect human life and health and minimize the need for rescue and relief efforts associated with flooding.*

Sec. 94-13. - Coordination with the Florida Building Code.

This chapter is intended to be administered and enforced in conjunction with the Florida Building Code. Where cited, ASCE 24 refers to the edition of the standard that is referenced by the Florida Building Code.

Sec. 94-14. - Warning.

The degree of flood protection required by this chapter and the Florida Building Code, as amended by this community, is considered the minimum reasonable for regulatory purposes and is based on scientific and engineering considerations. Larger floods can and will occur. Flood heights may be increased by man-made or natural causes. This chapter does not imply that land outside of mapped special flood hazard areas, or that uses permitted within such flood hazard areas, will be free from flooding or flood damage. The flood hazard areas and base flood elevations contained in the flood insurance study and shown on flood insurance rate maps and the requirements of Title 44 Code of Federal Regulations, Sections 59 and 60 may be revised by the Federal Emergency Management Agency, requiring this community to revise these regulations to remain eligible for participation in the national flood insurance program. No guaranty of vested use, existing use, or future use is implied or expressed by compliance with this chapter.

Sec. 94-15. - Disclaimer of liability.

This chapter shall not create liability on the part of the city board of commissioners or by any officer or employee thereof for any flood damage that results from reliance on this chapter or any administrative decision lawfully made thereunder.

DIVISION 2. - APPLICABILITY

Sec. 94-20. – General.

Where there is a conflict between a general requirement and a specific requirement, the specific requirement shall be applicable.

Sec. 94-21. - Areas to which this chapter applies.

This chapter shall apply to all flood hazard areas within Madeira Beach, as established in section 94-22.

Sec. 94-22. - Basis for establishing flood hazard areas.

The flood insurance study for Pinellas County, Florida and incorporated areas dated ~~August 18, 2009~~ August 24, 2021, and all subsequent amendments and revisions, and the accompanying flood insurance rate maps (FIRM) dated ~~September 3, 2003~~, and all subsequent amendments and revisions to such maps, are adopted by reference as a part of this chapter and shall serve as the minimum basis for establishing flood hazard areas. Studies and maps that establish flood hazard areas are on file at the Community Services Department, 300 Municipal Drive, Madeira Beach, Florida 33708.

Sec. 94-23. - Submission of additional data to establish flood hazard areas.

To establish flood hazard areas and base flood elevations, pursuant to division 5 the floodplain administrator may require submission of additional data. Where field surveyed topography prepared by a state licensed professional surveyor or digital topography accepted by the community indicates that ground elevations:

- (1) Are below the closest applicable base flood elevation, even in areas not delineated as a special flood hazard area on a FIRM, the area shall be considered as flood hazard area and subject to the requirements of this chapter and, as applicable, the requirements of the Florida Building Code.*
- (2) Are above the closest applicable base flood elevation, the area shall be regulated as special flood hazard area unless the applicant obtains a letter of map change that removes the area from the special flood hazard area.*

Sec. 94-24. - Other laws.

The provisions of this chapter shall not be deemed to nullify any provisions of local, state or federal law.

Sec. 94-25. - Abrogation and greater restrictions.

This chapter supersedes any ordinance in effect for management of development in flood hazard areas. However, it is not intended to repeal or abrogate any existing ordinances including but not limited to land development regulations, zoning ordinances, stormwater management regulations, or the Florida Building Code. In the event of a conflict between this chapter and any other ordinance, the more restrictive shall govern. This chapter shall not impair any deed restriction, covenant or easement, but any land that is subject to such interests shall also be governed by this chapter.

Sec. 94-26. - Interpretation.

In the interpretation and application of this chapter, all provisions shall be:

- (1) Considered as minimum requirements;*
- (2) Liberally construed in favor of the governing body; and*
- (3) Deemed neither to limit nor repeal any other powers granted under state statutes.*

Secs. 97-27—97-29. - Reserved.

DIVISION 3. - DUTIES AND POWERS OF THE FLOODPLAIN ADMINISTRATOR

Sec. 94-30. - Designation.

The community development director is designated as the floodplain administrator. The floodplain administrator may delegate performance of certain duties to other employees or consultants and will be a certified floodplain manager (CFM) or consult with employees and/or consultants possessing such certification for all decisions requiring CFM approval.

Sec. 94-31. - General.

The floodplain administrator is authorized and directed to administer and enforce the provisions of this chapter. The floodplain administrator shall have the authority to render interpretations of this chapter consistent with the intent and purpose of this chapter and may establish policies and procedures in order to clarify the application of its provisions. Such interpretations, policies, and procedures shall not have the effect of waiving requirements specifically provided in this chapter without the granting of a variance pursuant to division 7 of this chapter.

Sec. 94-32. - Applications and permits.

The floodplain administrator, in coordination with other pertinent offices of the community, shall:

- (1) Review applications and plans to determine whether proposed new development will be located in flood hazard areas;*
- (2) Review applications for modification of any existing development in flood hazard areas for compliance with the requirements of this chapter;*
- (3) Interpret flood hazard area boundaries where such interpretation is necessary to determine the exact location of boundaries; a person contesting the determination shall have the opportunity to appeal the interpretation;*
- (4) Provide available flood elevation and flood hazard information;*
- (5) Determine whether additional flood hazard data shall be obtained from other sources or shall be developed by an applicant;*
- (6) Review applications to determine whether proposed development will be reasonably safe from flooding;*
- (7) Issue floodplain development permits or approvals for development other than buildings and structures that are subject to the Florida Building Code, including buildings, structures and facilities exempt from the Florida Building Code, when compliance with this chapter is demonstrated, or disapprove the same in the event of noncompliance; and*
- (8) Coordinate with and provide comments to the Building Official to assure that applications, plan reviews, and inspections for buildings and structures in flood hazard areas comply with the applicable provisions of this chapter.*

Sec. 94-33. - Substantial improvement and substantial damage determinations.

For applications for building permits to improve buildings and structures, including alterations (Levels 1-2-3), movement, enlargement, replacement, repair, change of occupancy, additions, rehabilitations, renovations, substantial improvements, repairs of substantial damage, and any other improvement of or work on such buildings and structures, the floodplain administrator, in coordination with the Building Official, shall:

- (1) Estimate the market value, or require the applicant to obtain an appraisal of the market value prepared by a qualified independent appraiser, of the building or structure before the start of construction of the proposed work; in the case of repair, the market value of the building or structure shall be the market value before the damage occurred and before any repairs are made;*
- (2) Compare the cost to perform the improvement, the cost to repair a damaged building to its pre-damaged condition, or the combined costs of improvements and repairs, if applicable, to the market value of the building or structure;*
- (3) Determine and document whether the proposed work constitutes substantial improvement or repair of substantial damage; the determination requires evaluation of previous permits issued for improvements as specified in the definition of "substantial improvement; and for work to repair damage caused by flooding, the determination requires evaluation of previous permits issued to repair flood-related damage as specified in the definition of "substantial damage;" and*

(4) *Notify the applicant if it is determined that the work constitutes substantial improvement or repair of substantial damage and that compliance with the flood resistant construction requirements of the Florida Building Code and this chapter is required.*

Sec. 94-34. - Modifications of the strict application of the requirements of the Florida Building Code.

The floodplain administrator shall review requests submitted to the building official that seek approval to modify the strict application of the flood load and flood resistant construction requirements of the Florida Building Code to determine whether such requests require the granting of a variance pursuant to division 7 of this chapter.

Sec. 94-35. - Notices and orders.

The floodplain administrator shall coordinate with appropriate local agencies for the issuance of all necessary notices or orders to ensure compliance with this chapter.

Sec. 94-36. - Inspections.

The floodplain administrator shall make the required inspections as specified in division 6 for development that is not subject to the Florida Building Code, including buildings, structures and facilities exempt from the Florida Building Code. The floodplain administrator shall inspect flood hazard areas to determine if development is undertaken without issuance of a permit.

Sec. 94-37. - Other duties of the floodplain administrator.

The floodplain administrator shall have other duties, including but not limited to:

(1) *Establish, in coordination with the Building Official, procedures for administering and documenting determinations of substantial improvement and substantial damage made pursuant to section 94-33 of this chapter.*

(2) *Require applicants who submit hydrologic and hydraulic engineering analyses to support permit applications to submit to FEMA the data and information necessary to maintain the flood insurance rate maps if the analyses propose to change base flood elevations, or flood hazard area boundaries; such submissions shall be made within six months of such data becoming available;*

(3) *Review required design certifications and documentation of elevations specified by this chapter and the Florida Building Code and this chapter to determine that such certifications and documentations are complete;*

(4) *Notify the FEMA when the corporate boundaries of Madeira Beach are modified; and*

(5) *Advise applicants for new buildings and structures, including substantial improvements that are located in any unit of the coastal barrier resources system established by the Coastal*

Barrier Resources Act (Pub. L. 97-348) and the Coastal Barrier Improvement Act of 1990 (Pub. L. 101-591) that federal flood insurance is not available on such construction; areas subject to this limitation are identified on Flood Insurance Rate Maps as "Coastal Barrier Resource System Areas" and "Otherwise Protected Areas."

Sec. 94-38. - Floodplain management records.

Regardless of any limitation on the period required for retention of public records, the floodplain administrator shall maintain and permanently keep and make available for public inspection all records that are necessary for the administration of this chapter and the flood resistant construction requirements of the Florida Building Code, including flood insurance rate maps; letters of map change; records of issuance of permits and denial of permits; determinations of whether proposed work constitutes substantial improvement or repair of substantial damage; required design certifications and documentation of elevations specified by the Florida Building Code and this chapter; documentation related to appeals and variances, including justification for issuance or denial; and records of enforcement actions taken pursuant to this chapter and the flood resistant construction requirements of the Florida Building Code. These records shall be available for public inspection at the Community Development and Building Departments, 300 Municipal Drive, Madeira Beach, Florida 33708 during normal business hours.

Sec. 94-39. - Reserved.

DIVISION 4. - PERMITS

Sec. 94-40. - Permits required.

Any owner or owner's authorized agent (hereinafter "applicant") who intends to undertake any development activity within the scope of this chapter, including buildings, structures and facilities exempt from the Florida Building Code, which is wholly within or partially within any flood hazard area shall first make application to the floodplain administrator, and the building official if applicable, and shall obtain the required permit(s) and approval(s). No such permit or approval shall be issued until compliance with the requirements of this chapter and all other applicable codes and regulations has been satisfied.

Sec. 94-41. - Floodplain development permits or approvals.

Floodplain development permits or approvals shall be issued pursuant to this chapter for any development activities not subject to the requirements of the Florida Building Code, including buildings, structures and facilities exempt from the Florida Building Code. Depending on the nature and extent of proposed development that includes a building or structure, the floodplain administrator may determine that a floodplain development permit or approval is required in addition to a building permit.

Sec. 94-42. - Buildings, structures and facilities exempt from the Florida Building Code.

Pursuant to the requirements of federal regulation for participation in the national flood insurance program (44 C.F.R. Sections 59 and 60), floodplain development permits or approvals shall be required for the following buildings, structures and facilities that are exempt from the Florida Building Code and any further exemptions provided by law, which are subject to the requirements of this chapter:

- (1) Railroads and ancillary facilities associated with the railroad.*
- (2) Nonresidential farm buildings on farms and ~~urban agricultural areas~~, as provided in Florida Statutes § 604.50.*
- (3) Temporary buildings or sheds used exclusively for construction purposes.*
- (4) Mobile or modular structures used as temporary offices.*
- (5) Those structures or facilities of electric utilities, as defined in Florida Statutes § 366.02, which are directly involved in the generation, transmission, or distribution of electricity.*
- (6) Chickees constructed by the Miccosukee Tribe of Indians of Florida or the Seminole Tribe of Florida. As used in this paragraph, the term "chickee" means an open-sided wooden hut that has a thatched roof of palm or palmetto or other traditional materials, and that does not incorporate any electrical, plumbing, or other non-wood features.*
- (7) Family mausoleums not exceeding 250 square feet in area which are prefabricated and assembled on site or preassembled and delivered on site and have walls, roofs, and a floor constructed of granite, marble, or reinforced concrete.*
- (8) Temporary housing provided by ~~any governmental agency or~~ the department of corrections to any prisoner in the state correctional system.*
- (9) Structures identified in Florida Statutes § 553.73(10)(k), are not exempt from the Florida Building Code if such structures are located in flood hazard areas established on flood insurance rate maps.*

Sec. 94-43. - Application for a permit or approval.

To obtain a floodplain development permit or approval the applicant shall first file an application in writing on a form furnished by the city. The information provided shall:

- (1) Identify and describe the development to be covered by the permit or approval.*
- (2) Describe the land on which the proposed development is to be conducted by legal description, street address or similar description that will readily identify and definitively locate the site.*
- (3) Indicate the use and occupancy for which the proposed development is intended.*
- (4) Be accompanied by a site plan or construction documents as specified in division 5 of this chapter.*
- (5) State the valuation of the proposed work consistent with values per square foot defined by ~~the version of the International Code Council current~~ a professional cost estimating software*

designated by the Building Official on an annual basis for that purpose, at the time of application with adjustments for building type.

(6) Be signed by the applicant or the applicant's authorized agent.

(7) Give such other data and information as required by the floodplain administrator.

Sec. 94-44. - Validity of permit or approval.

The issuance of a floodplain development permit or approval pursuant to this chapter shall not be construed to be a permit for, or approval of, any violation of this chapter, the Florida Building Codes, or any other chapter of this community. The issuance of permits based on submitted applications, construction documents, and information shall not prevent the floodplain administrator from requiring the correction of errors and omissions.

Sec. 94-45. - Expiration.

A floodplain development permit or approval shall become invalid unless the work authorized by such permit is commenced within 180 days after its issuance, or if the work authorized is suspended or abandoned for a period of 180 days after the work commences. Extensions for periods of not more than 180 days each shall be requested in writing and justifiable cause shall be demonstrated.

Sec. 94-46. - Suspension or revocation.

The floodplain administrator is authorized to suspend or revoke a floodplain development permit or approval if the permit was issued in error, on the basis of incorrect, inaccurate or incomplete information, or in violation of this chapter or any other chapter, regulation or requirement of this community.

Sec. 94-47. - Other permits required.

Floodplain development permits and building permits shall include a condition that all other applicable state or federal permits be obtained before commencement of the permitted development, including but not limited to the following:

(1) The Southwest Florida Water Management District; F.S. § 373.036.

(2) Florida Department of Health for onsite sewage treatment and disposal systems; F.S. § 381.0065 and Ordinance 64E-6, F.A.C.

(3) Florida Department of Environmental Protection for construction, reconstruction, changes, or physical activities for shore protection or other activities seaward of the coastal construction control line; F.S. § 161.141.

(4) *Florida Department of Environmental Protection for activities subject to the joint coastal permit; F.S. § 161.055.*

(5) *Florida Department of Environmental Protection for activities that affect wetlands and alter surface water flows, in conjunction with the U.S. Army Corps of Engineers; Section 404 of the Clean Water Act.*

(6) *Federal permits and approvals.*

Secs. 94-48, 94-49. - Reserved.

DIVISION 5. - SITE PLANS AND CONSTRUCTION DOCUMENTS

Sec. 94-50. - Information for development in flood hazard areas.

The site plan or construction documents for any development subject to the requirements of this chapter shall be drawn to scale and shall include, as applicable to the proposed development:

(1) *Boundary survey signed and sealed by a registered Florida Professional Surveyor showing improvements and topography, showing the delineation of flood hazard areas and flood zones (including, where applicable, the identification of the property within the Coastal A zone and mapped location of the Coastal A Zone if it affects only a portion of the property), base flood elevation(s), minimum lowest floor elevation or horizontal member, as appropriate, (BFE plus ~~two~~ four feet of freeboard), and ground elevations if deemed by city official as necessary for review of the proposed development.*

(2) *Location of the proposed activity and proposed structures, and locations of existing buildings and structures; in coastal high hazard areas, new buildings shall be located landward of the reach of mean high tide.*

(3) *Location, extent, amount, and proposed final grades of any filling, grading, or excavation.*

(4) *Where the placement of fill is proposed, the amount, type, and source of fill material; compaction specifications; a description of the intended purpose of the fill areas; and evidence that the proposed fill areas are the minimum necessary to achieve the ~~intended purpose~~ proper drainage.*

(5) *Delineation of the coastal construction control line or notation that the site is seaward of the coastal construction control line, if applicable.*

(6) *Extent of any proposed alteration of sand dunes or mangrove stands provided such alteration is approved by Florida Department of Environmental Protection.*

(7) *Signed and county filed non-conversion agreement with stated right of inspection as a condition of final certificate of occupancy.*

The floodplain administrator is authorized to waive the submission of site plans, construction documents, and other data that are required by this chapter but that are not required to be prepared by a registered design professional if it is found that the nature of the proposed development is such that the review of such submissions is not necessary to ascertain compliance with this chapter.

Sec. 94-51. - Information in flood hazard areas without base flood elevations (approximate zone A).

The FIRM for the city does not show any zone A without base flood elevations.

Sec. 94-52. - Additional analyses and certifications.

In addition to the requirements of this division, for activities that propose to alter sand dunes or mangrove stands in coastal high hazard areas (Zones A and V), the applicant shall submit an engineering analysis prepared, signed, and sealed by a state licensed engineer that demonstrates that the proposed alteration will not increase the potential for flood damage. Such analysis may include the analysis of the flood protection value of any proposed changes to structures on the property and shall be consistent in level, detail and scientific method to that used by FEMA to determine the flood resistance benefit of the sand dunes proposed for alteration.

Sec. 94-53. - Submission of additional data.

When additional hydrologic, hydraulic or other engineering data, studies, and additional analyses are submitted to support an application, the applicant has the right to seek a letter of map change from FEMA to change the base flood elevations or change boundaries of flood hazard areas shown on FIRMs, and to submit such data to FEMA for such purposes. The analyses shall be prepared by a state licensed engineer in a format required by FEMA. Submittal requirements and processing fees shall be the responsibility of the applicant.

Secs. 94-54—94-59. - Reserved.

DIVISION 6. - INSPECTIONS

Sec. 94-60. – General.

Development for which a floodplain development permit or approval is required shall be subject to inspection.

Sec. 94-61. - Development other than buildings and structures.

The floodplain administrator shall inspect all development to determine compliance with the requirements of this chapter and the conditions of issued floodplain development permits or approvals.

Sec. 94-62. - Buildings, structures and facilities exempt from the Florida Building Code.

The floodplain administrator shall inspect buildings, structures and facilities exempt from the Florida Building Code to determine compliance with the requirements of this chapter and the conditions of issued floodplain development permits or approvals.

Sec. 94-63. - Buildings, structures and facilities exempt from the Florida Building Code, lowest floor inspection.

Upon placement of the lowest floor, including basement, and prior to further vertical construction, the owner of a building, structure or facility exempt from the Florida Building Code, or the owner's authorized agent, shall submit to the floodplain administrator, the certification of elevation of the lowest floor prepared and sealed by a state licensed professional surveyor.

Sec. 94-64. - Buildings, structures and facilities exempt from the Florida Building Code, final inspection.

As part of the final inspection, the owner or owner's authorized agent shall submit to the floodplain administrator a final certification of elevation of the lowest floor or final documentation of the height of the lowest floor above the highest adjacent grade; such certifications and documentations shall be prepared as specified in section 94-63 of this chapter.

Secs. 94-65—94-69. - Reserved.

DIVISION 7. - VARIANCES AND APPEALS

Sec. 94-70. - General.

Pursuant to Florida Statutes § 553.73(5), the special magistrate shall hear and decide on requests for appeals and requests for variances from the strict application of the flood resistant construction requirements of this chapter that have been adopted in addition to the Florida Building Code and which are more stringent than the provisions of the Florida Building Code as relates to flood protection. Appeals must be filed within 30 days of issuance of official opinion or decision. This section does not apply to Section 3109 of the Florida Building Code, Building. The special magistrate cannot require the building official, licensed engineer or the certified floodplain manager to sign, certify or otherwise professionally authorize any action subject to their professional review and/or requiring signed, sealed or certified documents.

Sec. 94-71. - Appeals.

The special magistrate shall hear and decide appeals when it is alleged there is an error in any requirement, decision, or determination made by the floodplain administrator in the administration and enforcement of this chapter. However, the special magistrate cannot require the building official, licensed engineer or the certified floodplain manager to sign, certify or otherwise professionally authorize any action subject to their professional review and/or

requiring signed, sealed or certified documents. Any person aggrieved by the decision of the special magistrate may, within 30 days, appeal such decision to the circuit court, as provided by Florida Statutes.

Sec. 94-72. - Limitations on authority to grant variances.

The special magistrate shall base his/her decisions on variances on technical justifications submitted by applicants, the considerations for issuance in section 94-75 of this chapter, the conditions of issuance set forth in section 94-76 of this chapter, and the comments and recommendations of the floodplain administrator, licensed engineer and the building official. The special magistrate has the right to attach such conditions as it deems necessary to further the purposes and objectives of this chapter. However, the special magistrate cannot require the building official, licensed engineer or the certified floodplain manager to sign, certify or otherwise professionally authorize any action subject to their professional review and/or requiring signed, sealed or certified documents.

Sec. 94-73. - Historic buildings.

A variance is authorized to be issued for the repair, improvement, or rehabilitation of a historic building that is determined eligible for the exception to the flood resistant construction requirements of the Florida Building Code, Existing Building, Chapter 12 Historic Buildings, upon a determination that the proposed repair, improvement, or rehabilitation will not preclude the building's continued designation as a historic building and the variance is the minimum necessary to preserve the historic character and design of the building.

If the proposed work precludes the building's continued designation as a historic building, a variance shall not be granted and the building and any repair, improvement, and rehabilitation shall be subject to the requirements of the Florida Building Code.

Sec. 94-74. - Functionally dependent uses.

A variance is authorized to be issued for the construction or substantial improvement necessary for the conduct of a functionally dependent use, as defined in this chapter, provided the variance meets the requirements of section 94-72, is the minimum necessary considering the flood hazard, and all due consideration has been given to use of methods and materials that minimize flood damage during occurrence of the base flood.

Sec. 94-75. - Considerations for issuance of variances.

In reviewing requests for variances, the special magistrate shall consider all technical evaluations, all relevant factors, and all other applicable provisions of the Florida Building Code, this chapter, and the following:

- (1) The danger that materials and debris may be swept onto other lands resulting in further injury or damage;*

- (2) *The danger to life and property due to flooding or erosion damage;*
- (3) *The susceptibility of the proposed development, including contents, to flood damage and the effect of such damage on current and future owners;*
- (4) *The importance of the services provided by the proposed development to the community;*
- (5) *The availability of alternate locations for the proposed development that are subject to lower risk of flooding or erosion;*
- (6) *The compatibility of the proposed development with existing and anticipated development;*
- (7) *The relationship of the proposed development to the comprehensive plan and floodplain management program for the area;*
- (8) *The safety of access to the property in times of flooding for ordinary and emergency vehicles;*
- (9) *The expected heights, velocity, duration, rate of rise and debris and sediment transport of the floodwaters and the effects of wave action, if applicable, expected at the site; and*
- (10) *The costs of providing governmental services during and after flood conditions including maintenance and repair of public utilities and facilities such as sewer, gas, electrical and water systems, streets and bridges.*

Sec. 94-76. - Conditions for issuance of variances.

Variances shall be issued only upon:

- (1) *Submission by the applicant, of a showing of good and sufficient cause that the unique characteristics of the size, configuration, or topography of the site limit compliance with any provision of this chapter or the required elevation standards;*
- (2) *Determination by the Special Magistrate that:*
 - a. *Failure to grant the variance would result in exceptional hardship due to the physical characteristics of the land that render the lot undevelopable; increased costs to satisfy the requirements or inconvenience do not constitute hardship;*
 - b. *The granting of a variance will not result in increased flood heights, additional threats to public safety, extraordinary public expense, nor create nuisances, cause fraud on or victimization of the public or conflict with existing local laws and chapters; and*
 - c. *The variance is the minimum necessary, considering the flood hazard, to afford relief;*
- (3) *Receipt of a signed statement by the applicant that the variance, if granted, shall be recorded in the office of the clerk of the court in such a manner that it appears in the chain of title of the affected parcel of land; and*
- (4) *If the request is for a variance to allow construction of the lowest floor of a new building, or substantial improvement of a building, below the required elevation, a copy in the record of a written notice from the floodplain administrator to the applicant for the variance, specifying the*

difference between the base flood elevation and the proposed elevation of the lowest floor, stating that the cost of federal flood insurance will be commensurate with the increased risk resulting from the reduced floor elevation (up to amounts as high as \$25.00 for \$100.00 of insurance coverage), and stating that construction below the base flood elevation increases risks to life and property.

Secs. 94-77—94-79. - Reserved.

DIVISION 8. - VIOLATIONS

Sec. 94-80. - Violations.

Any development that is not within the scope of the Florida Building Code but that is regulated by this chapter that is performed without an issued permit, that is in conflict with an issued permit, or that does not fully comply with this chapter, shall be deemed a violation of this chapter. A building or structure without the documentation of elevation of the lowest floor, other required design certifications, or other evidence of compliance required by this chapter or the Florida Building Code is presumed to be a violation until such time as that documentation is provided and any determined violation is corrected.

Sec. 94-81. - Authority.

For development that is not within the scope of the Florida Building Code but that is regulated by this chapter and that is determined to be a violation, the floodplain administrator is authorized to serve notices of violation or stop work orders to owners of the property involved, to the owner's agent, or to the person or persons performing the work.

Sec. 94-82. - Unlawful continuance.

Any person who shall continue any work after having been served with a notice of violation or a stop work order, except such work as that person is directed to perform to remove or remedy a violation or unsafe condition, shall be subject to penalties as prescribed by law.

Sec. 94-83. - Further action permitted due to unresolved violations.

For violation(s) of the requirements of this chapter or the flood provisions of the Florida Building Code, the building official or the floodplain administrator may take action as cited within this Code and, if the violation is not resolved or corrected, such action may include submitting a request to the FEMA to remove the respective property's eligibility for flood insurance coverage through the NFIP.

Sec. 94-84. - Penalties for violation.

Violation of the provisions of this article or failure to comply with any of its requirements, including violation of conditions and safeguards established in connection with grants of variance or special exceptions, shall be punishable for a non-criminal violation. Any person who violates this article or fails to comply with any of its requirements shall, upon adjudication, therefore, be fined not more than \$500.00, and in addition, shall pay all costs and expenses involved in the case. Each day such violation continues shall be considered a separate offense. Nothing herein contained shall prevent the floodplain administrator from taking such other lawful actions as are necessary to prevent or remedy any violation.

Secs. 94-85—94-89. - Reserved.

DIVISION 9. - GENERAL

Sec. 94-90. - Scope.

Unless otherwise expressly stated, the following words and terms shall, for the purposes of this chapter, have the meanings shown in this section.

Sec. 94-91. - Terms defined in the Florida Building Code.

Where terms are not defined in this chapter and are defined in the Florida Building Code, such terms shall have the meanings ascribed to them in that code.

Sec. 94-92. - Terms not defined.

Where terms are not defined in this chapter or the Florida Building Code, such terms shall have ordinarily accepted meanings such as the context implies.

Sec. 94-93. - Definitions.

Accessory structure. A structure on the same parcel of property as a principal structure and the use of which is incidental to the use of the principal structure. For floodplain management purposes, the term includes only accessory structures used for parking and storage.

Appeal. A request for a review of the Floodplain Administrator's interpretation of any provision of this chapter.

ASCE 24. A standard titled Flood Resistant Design and Construction that is referenced by the Florida Building Code. ASCE 24 is developed and published by the American Society of Civil Engineers, Reston, VA.

Base flood. A flood having a one-percent chance of being equaled or exceeded in any given year. [Also defined in FBC, B, Section 1612.2 202] The base flood is commonly referred to as the "100-year flood" or the "one-percent-annual chance flood."

Base flood elevation. The elevation of the base flood, including wave height, relative to the national geodetic vertical datum (NGVD), North American vertical datum (NAVD) or other datum specified on the flood insurance rate map (FIRM). [Also defined in FBC, B, Section ~~1612.2~~ 202]

Basement. The portion of a building having its floor subgrade (below ground level) on all sides. [Also defined in FBC, B, Section ~~1612.2~~ 202]

Breakaway wall. A partition or wall that is independent of supporting structural members and that is intended to withstand design wind forces but to collapse from a water load less than that which would occur during the base flood, without causing collapse, displacement or other structural damage to the elevated portion of the building or supporting foundation system.

Coastal A Zone. Area within a special flood hazard area, landward of a V zone or landward of an open coast without mapped coastal high hazard areas. In a coastal A zone, the principal source of flooding must be astronomical tides, storm surges, seiches or tsunamis, not riverine flooding. During the base flood conditions, the potential for breaking wave height shall be greater than or equal to 1 ½ feet (457 mm). The inland limit of the coastal A zone is (a) the Limit of Moderate Wave Action if delineated on a FIRM, or (b) designated by the authority having jurisdiction.

Coastal construction control line. The line established by the state pursuant to F.S. § 161.053, and recorded in the official records of the community, which defines that portion of the beach-dune system subject to severe fluctuations based on a 100-year storm surge, storm waves or other predictable weather conditions.

Coastal high hazard area. A special flood hazard area extending from offshore to the inland limit of a primary frontal dune along an open coast and any other area subject to high velocity wave action from storms or seismic sources. Coastal high hazard areas are also referred to as "high hazard areas subject to high velocity wave action" or "V zones" and are designated on Flood Insurance Rate Maps (FIRM) as zone V1-V30, VE, or V. [Also defined in FBC, B, Section 202]

Design flood. The flood associated with the greater of the following two areas: [Also defined in FBC, B, Section ~~1612.2~~ 202]

- (1) Area with a floodplain subject to a one-percent or greater chance of flooding in any year; or*
- (2) Area designated as a flood hazard area on the community's flood hazard map, or otherwise legally designated.*

Design flood elevation. The elevation of the "design flood," including wave height, relative to the datum specified on the community's legally designated flood hazard map. In areas designated as zone AO, the design flood elevation shall be the elevation of the highest existing grade of the building's perimeter plus the depth number (in feet) specified on the flood hazard map. In areas designated as zone AO where the depth number is not specified on the map, the depth number shall be taken as being equal to two feet. [Also defined in FBC, B, Section ~~1612.2~~ 202]

Development. Any man-made change to improved or unimproved real estate, including but not limited to, buildings or other structures, tanks, temporary structures, temporary or permanent storage of equipment or materials, mining, dredging, filling, grading, paving, excavations, drilling operations or any other land disturbing activities.

Encroachment. The placement of fill, excavation, buildings, permanent structures or other development into a flood hazard area which may impede or alter the flow capacity of riverine flood hazard areas.

Existing building and existing structure. Any buildings and structures for which the "start of construction" commenced before May 7, 1971. [Also defined in FBC, B, Section 4612.2 202]

Federal emergency management agency (FEMA). The federal agency that, in addition to carrying out other functions, administers the national flood insurance program.

Flood or flooding. A general and temporary condition of partial or complete inundation of normally dry land from: [Also defined in FBC, B, Section 4612.2 202]

- (1) The overflow of inland or tidal waters.*
- (2) The unusual and rapid accumulation or runoff of surface waters from any source.*

Flood damage-resistant materials. Any construction material capable of withstanding direct and prolonged contact with floodwaters without sustaining any damage that requires more than cosmetic repair. [Also defined in FBC, B, Section 4612.2 202]

Flood hazard area. The greater of the following two areas: [Also defined in FBC, B, Section 4612.2 202]

- (1) The area within a floodplain subject to a one-percent or greater chance of flooding in any year.*
- (2) The area designated as a flood hazard area on the community's flood hazard map, or otherwise legally designated.*

Flood insurance rate map (FIRM). The official map of the community on which the Federal Emergency Management Agency has delineated both special flood hazard areas and the risk premium zones applicable to the community. [Also defined in FBC, B, Section 4612.2 202]

Flood insurance study (FIS). The official report provided by the federal emergency management agency that contains the flood insurance rate map, the flood boundary and floodway map (if applicable), the water surface elevations of the base flood, and supporting technical data. [Also defined in FBC, B, Section 4612.2 202]

Floodplain administrator. The office or position designated and charged with the administration and enforcement of this chapter (may be referred to as the floodplain manager).

Floodplain development permit or approval. An official document or certificate issued by the community, or other evidence of approval or concurrence, which authorizes performance of specific development activities that are located in flood hazard areas and that are determined to be compliant with this chapter.

Florida Building Code. The family of codes adopted by the Florida Building Commission, including: Florida Building Code, Building; Florida Building Code, Residential; Florida Building Code, Existing Building; Florida Building Code, Mechanical; Florida Building Code, Plumbing; Florida Building Code, Fuel Gas.

Freeboard. Freeboard means a level higher than the base flood elevation. It is a factor of safety usually expressed in feet above a flood level for purposes of flood plain management.

Freeboard compensates for the many unknown factors that could contribute to flood heights greater than the height calculated for a selected size flood and floodway conditions, such as wave action or the hydrological effect of urbanization on the watershed. [The City] of Madeira Beach requires ~~two~~four feet of freeboard above base flood elevation.

Functionally dependent use. A use which cannot perform its intended purpose unless it is located or carried out in close proximity to water, including only docking facilities, port facilities that are necessary for the loading and unloading of cargo or passengers, and ship building and ship repair facilities; the term does not include long-term storage or related manufacturing facilities.

Highest adjacent grade. The highest natural elevation of the ground surface prior to construction next to the proposed walls or foundation of a structure.

Historic structure. Any structure that is determined eligible for the exception to the flood hazard area requirements of the Florida Building Code, Existing Building, Chapter 12 Historic Buildings.

Letter of map change (LOMC). An official determination issued by FEMA that amends or revises an effective flood insurance rate map or flood insurance study. Letters of map change include:

Letter of map amendment (LOMA). An amendment based on technical data showing that a property was incorrectly included in a designated special flood hazard area. A LOMA amends the current effective flood insurance rate map and establishes that a specific property, portion of a property, or structure is not located in a special flood hazard area.

Letter of map revision (LOMR). A revision based on technical data that may show changes to flood zones, flood elevations, special flood hazard area boundaries and floodway delineations, and other planimetric features.

Letter of map revision based on fill (LOMR-F). A determination that a structure or parcel of land has been elevated by fill above the base flood elevation and is, therefore, no longer located within the special flood hazard area. In order to qualify for this determination, the fill must have been permitted and placed in accordance with the community's floodplain management regulations.

Conditional Letter of Map Revision (CLOMR). A formal review and comment as to whether a proposed flood protection project or other project complies with the minimum NFIP requirements for such projects with respect to delineation of special flood hazard areas. A CLOMR does not revise the effective flood insurance rate map or flood insurance study; upon submission and approval of certified as-built documentation, a letter of map revision may be issued by FEMA to revise the effective FIRM.

Light-duty truck. As defined in 40 C.F.R. 86.082-2, any motor vehicle rated at 8,500 pounds gross vehicular weight rating or less which has a vehicular curb weight of 6,000 pounds or less and which has a basic vehicle frontal area of 45 square feet or less, which is:

(1) Designed primarily for purposes of transportation of property or is a derivation of such a vehicle, or

(2) Designed primarily for transportation of persons and has a capacity of more than 12 persons; or

(3) Available with special features enabling off-street or off-highway operation and use.

Limit of Moderate Wave Action. Line shown on FIRMs to indicate the inland limit of the 1 ½-foot (457 mm) breaking wave height during the base flood.

Lowest floor. The lowest floor of the lowest enclosed area of a building or structure, including basement, but excluding any unfinished or flood-resistant enclosure, other than a basement, usable solely for vehicle parking, building access or limited storage provided that such enclosure is not built so as to render the structure in violation of the non-elevation requirements of the Florida Building Code or ASCE 24. [Also defined in FBC, B, Section 1612.2 202]

Market value. ~~The price at which a property will change hands between a willing buyer and a willing seller, neither party being under compulsion to buy or sell and both having reasonable knowledge of relevant facts. As used in this chapter, the term refers to the market~~ The value of buildings and structures, excluding the land and other improvements on the parcel. Market value may be established by a qualified independent appraiser, is the actual cash value (in-kind replacement cost depreciated for age, wear and tear, neglect, and quality of construction) determined by a qualified independent appraiser, or the "Just Value" of the structure, developed by the Pinellas County Property Appraiser's Office (PAO) for Ad Valorem taxation purposes, adjusted to approximate market value, as determined by the PAO or tax assessment value adjusted to approximate market value by a factor provided by the property appraiser.

New construction. For the purposes of administration of this chapter and the flood resistant construction requirements of the Florida Building Code, structures for which the "start of construction" commenced on or after May 7, 1971 and includes any subsequent improvements to such structures.

Nonconversion agreement. A form provided by the Floodplain Administrator to be signed by the owner and recorded on the property deed in Official Records of the Clerk of Courts, for the owner to agree not to convert or modify in any manner that is inconsistent with the terms of the building permit and these regulations, enclosures below elevated buildings.

Sand dunes. Naturally occurring accumulations of sand in ridges or mounds landward of the beach.

Special flood hazard area. An area in the floodplain subject to a one percent or greater chance of flooding in any given year. Special flood hazard areas are shown on FIRMs as zone A, AO, A1-A30, AE, A99, AH, V1-V30, VE or V. All of Madeira Beach is located in a special flood hazard area. [Also defined in FBC, B, Section 1612.2 202]

Start of construction. The date of issuance of permits for new construction and substantial improvements structures, provided the actual start of construction, repair, reconstruction, rehabilitation, addition, placement, or other improvement is within 180 days of the date of the issuance. The actual start of construction means either the first placement of permanent construction of a building (including a manufactured home) on a site, such as the pouring of slab or footings, the installation of piles, the construction of columns.

Permanent construction does not include land preparation (such as clearing, grading, or filling), the installation of streets or walkways, excavation for a basement, footings, piers, or foundations, the erection of temporary forms or the installation of accessory buildings such as garages or sheds not occupied as dwelling units or not part of the main buildings. For a substantial improvement, the actual "start of construction" means the first alteration of any wall, ceiling, floor or other structural part of a building, whether or not that alteration affects the external dimensions of the building. [Also defined in FBC, B, Section 1612.2 202]

Substantial damage means damage of any origin sustained by a structure whereby the cost of restoring the structure to its before damaged condition would equal or exceed 50 percent of the market value of the structure before the damage occurred. Substantial damage also means flood-related damage sustained by a structure on two separate occasions during a 10-year period for which the cost of repairs at the time of each such flood event, on the average, equals or exceeds 25 percent of the market value of the structure before the damage occurred.

Substantial improvement means any combination of repair, reconstruction, rehabilitation, addition, or other improvement of a building or structure taking place during a one-year period, the cumulative cost of which equals or exceeds 50 percent of the market value of the building or structure before the "start of construction" of the improvement. For each building or structure, the one-year period begins on the date of the first permit issued for improvement or repair subsequent to November 15, 2016. This term includes structures which have incurred "substantial damage", regardless of the actual repair work performed. The term does not, however, include either: [Also defined in FBC, B, Section 202.]

(1) Any project for improvement of a building required to correct existing health, sanitary, or safety code violations identified by the building official and that are the minimum necessary to assure safe living conditions.

(2) Any alteration of a historic structure provided the alteration will not preclude the structure's continued designation as a historic structure.

Variance. A grant of relief from the requirements of this chapter, or the flood resistant construction requirements of the Florida Building Code, which permits construction in a manner that would not otherwise be permitted by this chapter or the Florida Building Code.

Secs. 94-94—94-99. - Reserved.

DIVISION 10. - FLOOD RESISTANT DEVELOPMENT

ARTICLE I. - BUILDINGS AND STRUCTURES

Sec. 94-100. - Design and construction of buildings, structures and facilities exempt from the Florida Building Code.

Pursuant to section 94-42 of this chapter, buildings, structures, and facilities that are exempt from the Florida Building Code, including substantial improvement or repair of substantial damage of such buildings, structures and facilities, shall be designed and constructed in accordance with the flood load and flood resistant construction requirements of ASCE 24. Structures exempt from the Florida Building Code that are not walled and roofed buildings shall comply with the requirements of division 10, article V of this chapter.

Sec. 94-101. - Buildings and structures seaward of the coastal construction control line.

If extending, in whole or in part, seaward of the coastal construction control line and also located, in whole or in part, in a flood hazard area:

- (1) Buildings and structures shall be designed and constructed to comply with the more restrictive applicable requirements of the Florida Building Code, Building Section 3109 and Section 1612 or Florida Building Code, Residential Section R322.*
- (2) Minor structures and non-habitable major structures as defined in F.S. § 161.54, shall be designed and constructed to comply with the intent and applicable provisions of this chapter and ASCE 24.*

Sec. 94-102. - At-grade accessory structures.

At-grade accessory structures are permitted provided the accessory structures are used only for parking or storage and:

- (1) If located in special flood hazard areas (Zone A/AE) other than coastal high hazard areas, are one-story and not larger than 600 sq. ft. and have flood openings in accordance with Section R322.2 of the Florida Building Code, Residential.
- (2) If located in coastal high hazard areas (Zone V/VE), are not located below elevated buildings and are not larger than 100 sq. ft.
- (3) Are anchored to resist flotation, collapse or lateral movement resulting from flood loads.
- (4) Have flood damage-resistant materials used below the base flood elevation plus one (1) foot.
- (5) Have mechanical, plumbing and electrical systems, including plumbing fixtures, elevated to or above the base flood elevation plus one (1) foot.

Secs. 94-103 94-102—94-109. - Reserved.

ARTICLE II. - SUBDIVISIONS

Sec. 94-110. - Minimum requirements.

Subdivision proposals shall be reviewed to determine that:

- (1) Such proposals are consistent with the need to minimize flood damage and will be reasonably safe from flooding;*
- (2) All public utilities and facilities such as sewer, gas, electric, communications, and water systems are located and constructed to minimize or eliminate flood damage; and*
- (3) Adequate drainage is provided to reduce exposure to flood hazards; in ~~Zones AH and AO~~ all special flood hazards areas adequate drainage paths shall be provided to guide floodwaters around and away from proposed structures.*

Sec. 94-111. - Subdivision plats.

Where any portion of proposed subdivisions lies within a flood hazard area, the following shall be required:

- (1) Delineation of flood hazard areas, flood zones, base flood elevation(s), and minimum lowest floor elevations for A Zone and minimum lowest horizontal member for Coastal A Zone ~~and~~ ~~or~~ V Zone (BFE plus ~~two~~ four feet of freeboard), as appropriate, shall be shown on preliminary plats;
- (2) Compliance with the site improvement and utilities requirements of division 10, article III of this chapter.

Secs. 94-112—94-119. - Reserved.

ARTICLE III. - SITE IMPROVEMENTS, UTILITIES AND LIMITATIONS

Sec. 94-120. - Minimum requirements.

All proposed new development shall be reviewed to determine that:

- (1) Such proposals are consistent with the need to minimize flood damage and will be reasonably safe from flooding;
- (2) All public utilities and facilities such as sewer, gas, electric, communications, and water systems are located and constructed to minimize or eliminate flood damage; and
- (3) Adequate drainage is provided to reduce exposure to flood hazards; in ~~Zones AH and AO,~~ all special flood hazard areas adequate drainage paths shall be provided to guide floodwaters around and away from proposed structures.

Sec. 94-121. - Sanitary sewage facilities.

All new and replacement sanitary sewage facilities, and private sewage treatment plants (including all pumping stations and collector systems), ~~and on-site waste disposal systems~~ shall be designed in accordance with ~~the standards for onsite sewage treatment and disposal systems in Chapter 64E-6, F.A.C. and~~ ASCE 24 Chapter 7 to minimize or eliminate infiltration of floodwaters into the facilities and discharge from the facilities into flood waters, and impairment of the facilities and systems.

Sec. 94-122. - Water supply facilities.

All new and replacement water supply facilities shall be designed in accordance with the water well construction standards in Chapter 62-532.500, F.A.C. and ASCE 24 Chapter 7 to minimize or eliminate infiltration of floodwaters into the systems.

Sec. 94-123. - Limitations on placement of fill.

Subject to the limitations of this chapter, fill shall be designed to be stable under conditions of flooding including rapid rise and rapid drawdown of floodwaters, prolonged inundation, and protection against flood-related erosion and scour. ~~In addition to these requirements, it is allowed (Zone A only) only for the support of buildings and structures essential to critical emergency management support, up to the minimum required and not to exceed 18 inches above the crown of the adjacent roadway for new construction when needed to provide access and use of the ground floor and driveway.~~ Where permitted by the Florida Building Code, structural fill shall be permitted only to elevate buildings and structures essential for emergency management support when the amount of fill is the minimum necessary and the placement and compaction of fill complies with the requirements of the Florida Building Code. For new construction of buildings and structures essential for emergency management support, fill placed to provide access shall not exceed 18 inches above the crown of the adjacent roadway. If intended to support buildings and structures (Zone A only, excluding Coastal A Zone), fill shall comply with the requirements of the Florida Building Code.

Sec. 94-124. - Limitations on sites in coastal high hazard areas (Zone V) and Coastal A Zones.

In coastal high hazard areas (Zone V) and Coastal A Zones, alteration of sand dunes and mangrove stands shall be permitted only if such alteration is approved by the Florida Department of Environmental Protection and only if the engineering analysis required by section 94-52 of this chapter demonstrates that the proposed alteration will not increase the potential for flood damage. Construction or restoration of dunes under or around elevated buildings and structures shall comply with section 94-144(3) of this chapter.

Secs. 94-125—94-129. - Reserved.

ARTICLE IV. - TANKS

Sec. 94-130. - Underground tanks.

Underground tanks in flood hazard areas shall be anchored to prevent flotation, collapse or lateral movement resulting from hydrodynamic and hydrostatic loads during conditions of the design flood, including the effects of buoyancy assuming the tank is empty. Septic tanks are prohibited.

Sec. 94-131. - Above-ground tanks, not elevated.

Above-ground tanks that do not meet the elevation requirements of Sec. 94-132 of this chapter shall:

- (1) Be permitted in flood hazard areas (Zone A) other than coastal high hazard areas, provided the tanks are anchored or otherwise designed and constructed to prevent flotation,

collapse or lateral movement resulting from hydrodynamic and hydrostatic loads during conditions of the design flood, including the effects of buoyancy assuming the tank is empty and the effects of flood-borne debris.

(2) Not be permitted in coastal high hazard areas (Zone V and Coastal A Zones).

Sec. 94-132. - Above-ground tanks, elevated.

Above-ground tanks in flood hazard areas shall be attached to and elevated to or above the design flood elevation on a supporting structure that is designed to prevent flotation, collapse or lateral movement during conditions of the design flood. Tank-supporting structures shall meet the foundation requirements of the applicable flood hazard area.

Sec. 94-133. - Tank inlets and vents.

Tank inlets, fill openings, outlets and vents shall be:

(1) At or above the design flood elevation or fitted with covers designed to prevent the inflow of floodwater or outflow of the contents of the tanks during conditions of the design flood; and

(2) Anchored to prevent lateral movement resulting from hydrodynamic and hydrostatic loads, including the effects of buoyancy, during conditions of the design flood.

Secs. 94-134—94-139. - Reserved.

ARTICLE V. - OTHER DEVELOPMENT

Sec. 94-140. - General requirements for other development.

All development, including man-made changes to improved or unimproved real estate for which specific provisions are not specified in this chapter or the Florida Building Code, shall:

(1) Be located and constructed to minimize flood damage;

(2) Be anchored to prevent flotation, collapse or lateral movement resulting from hydrostatic loads, including the effects of buoyancy, during conditions of the design flood;

(3) Be constructed of flood damage-resistant materials; and

(4) Have mechanical, plumbing, and electrical systems above the design flood elevation or meet the requirements of ASCE 24, except that minimum electric service required to address life safety and electric code requirements is permitted below the design flood elevation provided it conforms to the provisions of the electrical part of building code for wet locations.

Sec. 94-141. - Concrete slabs used as parking pads, enclosure floors, landings, decks, walkways, patios and similar nonstructural uses in coastal high hazard areas (Zone V and Coastal A Zones).

In coastal high hazard areas (Zone V) and Coastal A Zones, concrete slabs used as parking pads, enclosure floors, landings, decks, walkways, patios and similar nonstructural uses are permitted beneath or adjacent to buildings and structures provided the concrete slabs are designed and constructed to be:

- (1) Structurally independent of the foundation system of the building or structure;*
- (2) Frangible and not reinforced, so as to minimize debris during flooding that is capable of causing significant damage to any structure; and*
- (3) Have a maximum slab thickness of not more than four inches.*

Sec. 94-142. - Decks and patios in coastal high hazard areas (Zone V) and Coastal A Zones.

In addition to the requirements of the Florida Building Code, in coastal high hazard areas (Zone V) and Coastal A Zones decks and patios shall be located, designed, and constructed in compliance with the following:

- (1) A deck that is structurally attached to a building or structure shall have the bottom of the lowest horizontal structural member at or above the design flood elevation and any supporting members that extend below the design flood elevation shall comply with the foundation requirements that apply to the building or structure, which shall be designed to accommodate any increased loads resulting from the attached deck.*
- (2) A deck or patio that is located below the design flood elevation shall be structurally independent from buildings or structures and their foundation systems, and shall be designed and constructed either to remain intact and in place during design flood conditions or to break apart into small pieces to minimize debris during flooding that is capable of causing structural damage to the building or structure or to adjacent buildings and structures.*
- (3) A deck or patio that has a vertical thickness of more than 12 inches or that is constructed with more than the minimum amount of fill necessary for site drainage shall not be approved unless an analysis prepared by a qualified registered design professional demonstrates no harmful diversion of floodwaters or wave runup and wave reflection that would increase damage to the building or structure or to adjacent buildings and structures.*
- (4) A deck or patio that has a vertical thickness of 12 inches or less and that is at natural grade or on nonstructural fill material that is similar to and compatible with local soils and is the minimum amount necessary for site drainage may be approved without requiring analysis of the impact on diversion of floodwaters or wave runup and wave reflection.*

Sec. 94-143. - Other development in coastal high hazard areas (Zone V) and Coastal A Zones.

In coastal high hazard areas (Zone V) and Coastal A Zones, development activities other than buildings and structures shall be permitted only if also authorized by the appropriate federal, state or local authority; if located outside the footprint of, and not structurally attached to,

buildings and structures; and if analyses prepared by qualified registered design professionals demonstrate no harmful diversion of floodwaters or wave runup and wave reflection that would increase damage to adjacent buildings and structures. Such other development activities include but are not limited to:

- (1) Bulkheads, seawalls, retaining walls, revetments, and similar erosion control structures;*
- (2) Solid fences and privacy walls, and fences prone to trapping debris, unless designed and constructed to fail under flood conditions less than the design flood or otherwise function to avoid obstruction of floodwaters; and*
- (3) On-site sewage treatment and disposal systems defined in 64E-6.002, F.A.C., as filled systems or mound systems.*

Sec. 94-144. - Nonstructural fill in coastal high hazard areas (Zone V) and Coastal A Zones.

In coastal high hazard areas (Zone V) and Coastal A Zones:

- (1) Minor grading and the placement of minor quantities of nonstructural fill shall be permitted for landscaping and for drainage purposes under and around buildings.*
- (2) Nonstructural fill with finished slopes that are steeper than one unit vertical to five units horizontal shall be permitted only if an analysis prepared by a qualified registered design professional demonstrates no harmful diversion of floodwaters or wave runup and wave reflection that would increase damage to adjacent buildings and structures.*
- (3) Where authorized by the Florida Department of Environmental Protection or applicable local approval, sand dune construction and restoration of sand dunes under or around elevated buildings are permitted without additional engineering analysis or certification of the diversion of floodwater or wave runup and wave reflection if the scale and location of the dune work is consistent with local beach-dune morphology and the vertical clearance is maintained between the top of the sand dune and the lowest horizontal structural member of the building.*

Secs. 94-145—94-150. - Reserved.

SECTION 2. All Ordinances or parts of Ordinances in conflict with the provisions of this Ordinance be hereby repealed insofar as the same affect this Ordinance.

SECTION 3. If any section, subsection, sentence, clause, phrase or provision of this Ordinance is for any reason held invalid or unconstitutional by a court of competent jurisdiction, such holding shall not be construed to render the remaining provisions of this Ordinance invalid or unconstitutional.


SECTION 4. This Ordinance shall take effect immediately upon adoption in the manner provided by law.

INTRODUCED AND ADOPTED BY THE BOARD OF COMMISSIONERS OF THE CITY OF MADEIRA BEACH,

THIS 1st day of August, 2021.

APPROVED AS TO FORM:


THOMAS J. TRASK, City Attorney


JOHN HENDRICKS, Mayor

ATTEST:


CLARA VAN BLARGEN, City Clerk

PASSED ON FIRST READING:

PUBLISHED:


PASSED ON SECOND READING:

July 14, 2021
July 28, 2021
August 11, 2021



} SS

securing this advertisement for publication in the said newspaper




Signature Affiant

Sworn to and subscribed before me this 07/28/2021

Signature of Notary Public

Personally known ☒ or produced identification

Type of identification produced



In accordance with the City of Madeira Beach Code of Ordinances, the City of Madeira Beach City Charter and Florida Statutes §166.041(3)(a):

NOTICE IS HEREBY GIVEN, the Board of Commissioners of the City of Madeira Beach will conduct a **Second Reading and Public Hearing** for the adoption of proposed Ordinance No. 2021-06 on Wednesday, August 11, 2021 at 6:00 p.m. The meeting will be held in the Patricia Shontz Commission Chambers located at 300 Municipal Drive, Madeira Beach, FL 33708. The title of said Ordinance is as follows:

ORDINANCE NO. 2021-06

AN ORDINANCE OF THE CITY OF MADEIRA BEACH, FLORIDA, AMENDING THE CODE OF ORDINANCES CHAPTER 94 FLOODPLAIN MANAGEMENT TO AMEND SEC. 94-22 - BASIS FOR ESTABLISHING FLOOD HAZARD AREAS; SEC 94-42 - BUILDINGS, STRUCTURES AND FACILITIES EXEMPT FROM THE FLORIDA BUILDING CODE, TO ADDRESS EMERGENCY HOUSING AND AGRICULTURAL AREAS ADDRESSED IN STATE CODES; SEC. 94-43(5) - APPLICATION FOR A PERMIT OR APPROVAL, ESTABLISHING A COST ESTIMATING SOURCE; SEC. 94-50(1) - INFORMATION FOR DEVELOPMENT IN FLOOD HAZARD AREAS, ESTABLISHING 4 FEET OF FREEBOARD; SEC. 94-50(4) DEFINING THE PURPOSE OF FILL; SEC. 94-70 - GENERAL, ADDRESSING SPECIAL MAGISTRATE REQUESTS FOR APPEALS AND VARIANCES; SEC 94-83 - DEFINITIONS, ADDING ACCESSORY STRUCTURE, AMENDING FLORIDA BUILDING CODE SECTION IDENTIFICATION, ADDING COASTAL A ZONE, AMENDING FREEBOARD STANDARD, DEFINING LIMIT OF MODERATE WAVE ACTION, AMENDING MARKET VALUE, ADDING NONCONVERSION AGREEMENT; SEC. 94-102 AT-GRADE ACCESSORY STRUCTURES, DEFINING CONDITIONS OF USE PLACEMENT AND CONSTRUCTION; SEC 94-110 - MINIMUM REQUIREMENTS, ADDRESSING DRAINAGE IN SPECIAL FLOOD HAZARD AREAS; SEC 94-111 - SUBDIVISION PLATS, REQUIRING 4 FEET OF FREEBOARD; SEC 94-120 - MINIMUM REQUIREMENTS, INCLUDING ALL SPECIAL FLOOD HAZARD AREAS; SEC 94-121 - SANITARY SEWAGE FACILITIES, TO REFLECT UPDATED FLORIDA ADMINISTRATIVE CODE STANDARDS AND CITATIONS; SEC 94-123 - LIMITATIONS ON PLACEMENT OF FILL, CLARIFYING STANDARDS FOR THE USE OF STRUCTURAL FILL; SEC 94-124 - LIMITATION ON SITE IN COASTAL HIGH HAZARD AREAS (ZONE V), ADDING COASTAL A ZONES; SEC. 94-130, PROHIBITING SEPTIC TANKS IN FLOOD HAZARD AREAS; SEC. 94-131 EXTENDING PROHIBITION OF ABOVE GROUND TANKS TO COASTAL A ZONES; SEC 94-141 - CONCRETE SLABS, EXTENDING V ZONE STANDARDS TO APPLY TO COASTAL A ZONES; SEC 94-142 - DECKS AND PATIOS IN COASTAL HIGH HAZARD AREAS, EXTENDING V ZONE STANDARDS TO APPLY TO COASTAL A ZONES; SEC 94-143 - OTHER DEVELOPMENT IN COASTAL HIGH HAZARD AREAS, EXTENDING V ZONE STANDARDS TO APPLY TO COASTAL A ZONES; AND SEC. 94-144 - NONSTRUCTURAL FILL IN COASTAL HIGH HAZARD AREAS, EXTENDING V ZONE STANDARDS TO APPLY TO COASTAL A ZONES; PROVIDING FOR APPLICABILITY; PROVIDING FOR SEVERABILITY; AND PROVIDING FOR AN IMMEDIATE EFFECTIVE DATE.

Interested parties may appear at the meeting and be heard with respect to the proposed ordinance. Copies of the proposed Ordinance are available for inspection in the City Clerk's Office between the hours of 8:00 a.m. and 4:00 p.m. Monday through Friday. If you would like more information regarding the proposed Ordinance, please contact Linda Portal, Community Development Director at 727-391-9951, ext. 255 or 296. The meeting will be aired on Public Access TV Spectrum Channel 640 and through the City's website.

Public comments can be submitted by email through the Public Comment form located on the front page of the City of Madeira Beach website. Comments are accepted up to three hours prior to the start of the meeting and will be read aloud during the meeting. *Please limit your comments to 400 words as the comments are limited to three minutes.*

Persons who wish to appeal any decision made by the Board of Commissioners with respect to any matter considered during a public hearing at this meeting will need a record of the proceedings, and for such purpose may need to ensure that verbatim record of the proceedings is made, which record includes the testimony and evidence upon which the appeal is based. It is the responsibility of the person making the appeal to bear the cost of hiring a private court reporter or private court recording firm to make the verbatim record.

In accordance with Section 286.26, Florida Statutes, persons with disabilities needing special accommodations to participate in this meeting should contact the City Clerk's office no later than 48 hours prior to the meeting: (727) 391-9951 Ext. 231 or 223 or fax a written request to (727) 399-1131.

Clara VanBlarigan, MMC, MSM, City Clerk