

ORDINANCE NO. 236


Amending the Official Zoning Map of the Town of Farmville to provide for the rezoning of parcel 110AV(02)0A-049A at the intersection of Georgia and Monroe Streets.

WHEREAS, the property owner of parcel 110AV(02)0A-049A has requested their parcel be rezoned from B-3 to R-2; and

WHEREAS, the amended Official Zoning Map (Exhibit 1) reflects the rezoning and serves as the Official Zoning Map of the Town; and

NOW, THEREFORE, BE IT ORDAINED by the Town Council, this Zoning Map Amendment (Exhibit 1) repeals and replaces the current Zoning Map in its entirety; and

BE IT FURTHER ORDAINED that this ordinance shall be effective upon passage.

Approved: 
Mayor

Attest: 
Clerk of Council

I certify that the above ordinance was:

Adopted on its first reading on SEPTEMBER 11, 2024.

Ayes: 5. Nays: 0. Absent: 2. Abstain: 0.

The Honorable A.D. "Chuckie" Reid: YES.

The Honorable Sallie O. Amos YES.

The Honorable Daniel E. Dwyer YES.

The Honorable Tommy Pairret YES.

The Honorable Donald L. Hunter ABSENT.










The Honorable Adam Yoelin ABSENT.

The Honorable John Hardy YES.

Exhibit 1

Town of Farmville Zoning Map

September 11, 2024

Legend	
	Farmville Town Limits
Zoning	
	B1
	B2
	B3
	LU
	R1
	R2
	R3
	R4

