

ORDINANCE No. 2016-O-104

**SETTING THE MAXIMUM SPEED LIMIT ON THAT SECTION OF HIGHWAY FM 1472 APPROXIMATELY 0.285 OF A MILE NORTH OF LA BOTA RANCH TO 0.100 OF A MILE NORTH OF KILLAM INDUSTRIAL BOULEVARD, WITH IN THE CITY LIMITS OF LAREDO, WEBB COUNTY, TEXAS, AS 45 MPH, NORTHBOUND ONLY, FROM MILE POINT 13.400 TO MILE POINT 14.460 AS DEFINED IN THE TEXAS DEPARTMENT OF TRANSPORTATION CONTROL SECTION MAP 2150-04, TO BE IN EFFECT DURING THE CONSTRUCTION PROVIDING FOR THE INSTALLATION OF APPROPRIATE SIGNS TO INDICATE NEW SPEED CHANGES IN THE DESIGNATED AREAS AND PROVIDING FOR PUBLICATION AND EFFECTIVE DATE.**

**WHEREAS**, V.A.T.C.S., Texas Transportation Code 545.356(b) authorizes the City Council to change the speed limits of any highway or street within the incorporated area of the City; and

**WHEREAS**, the Texas Department of Transportation is requesting construction speed limit changes in the North-bound direction only, from 55 MPH to 45 MPH from Mile Point 13.400 to Mile Point 13.900 and from 50 MPH to 45 MPH from Mile Point 13.900 to Mile Point 14.460. The Mile Points are on FM 1472, approximately 0.285 of a mile north of La Bota Ranch to 0.100 of a mile north of Killam Industrial Boulevard, in effect during construction and will automatically revert back to the original designated speed limit upon completion of the project; and

**WHEREAS**, TxDOT will be responsible for the installation of speed limit signs on Loop 20 to designate the new speed limits to be in effect during construction of roadway; and

**WHEREAS**, the implementation of speed limit changes on the existing section of FM 1472 Northbound main lanes only, Mile Point 13.400 to Mile Point 14.460 is a positive step in securing the safety of our citizens during reconstruction of the roadway; and

**WHEREAS**, the Federal Highway Administration has mandated all construction speed limit changes be enforced; and

**WHEREAS**, the City Council of the City of Laredo supports TxDOT's efforts to request the construction speed limit changes on FM 1472 and is of the same opinion;

**NOW THEREFORE BE IT ORDAINED BY THE CITY COUNCIL OF THE CITY OF LAREDO THAT:**

**SECTION 1:**

The maximum speed limit on that section of FM 1472 from Mile Point 13.400 to Mile Point 14.460, as defined in the Texas Department of Transportation Control Section Map 2150-04, to be in effect temporarily during construction and shall be altered and posted as 45 MPH during reconstruction of this section of roadway and will automatically revert back to the existing speed limit upon completion of construction.

**SECTION 2:**

The City Manager and the Chief of Police be and are hereby authorized to take the necessary steps to

carry out this ordinance;

**SECTION 3:**


Ordinance shall be published one time in an official newspaper in the City of Laredo;

**SECTION 4:**

This ordinance shall take effect at expiration of thirty (30) days after adoption provided there has been publication as provided in Section 2.09 (D) of the Laredo City Charter, and shall supersede any prior ordinance for the sections described.

**PASSED BY THE CITY COUNCIL AND APPROVED BY THE MAYOR ON THIS**

15 DAY OF August, 2016.

  
PETE SAENZ, MAYOR


**ATTEST:**

  
HEBERTO L. RAMIREZ,  
ACTING CITY SECRETARY



**APPROVED AS TO FORM:**

**RAUL CASSO  
CITY ATTORNEY**

**BY:**   
KRISTINA L. HALE  
ASST. CITY ATTORNEY

June 1, 2016

City Manager  
Jesus M. Olivares  
City of Laredo City Manager  
1110 Houston St.  
Laredo, TX 78040

Re: Regulatory Construction Speed Zone  
County: Webb  
Highway: FM 1472  
Control Section: 2150-04

Dear Mr. Olivares,

We have surveyed the area for the above-mentioned highway, and we are providing you the regulatory construction speed zone form. The construction speed zone that shall govern for this roadway during the duration of construction will be as follows:

CS 2150-04

**45 MPH from Mile Point 13.400 to Mile Point 14.460**

Heading towards Laredo approx. 0.285 of a mile prior to La Bota Ranch to 0.100 of a mile prior to Killam Industrial Blvd

We respectfully request that you please submit this strip map to the City Council during your next meeting so that a city ordinance may be passed. Please include this speed zone as defined above in your ordinance and provide us with a copy of the approved city ordinance for our files. Upon receipt of a copy of the city ordinance, we will schedule the installation of the new speed limit signs.

Should you have any questions or need additional information, please call me at (956) 764-1220 or Israel Arriaga at (956) 764-1224.

Sincerely,



Jorge Rodriguez, P.E.,  
District Traffic Engineer

GAD:ia

Attachment

cc: Danny Magee, P.E., Director of Transportation Operations  
Humberto Ramirez, P.E., Transportation Engineer  
Israel Arriaga, General Engineering Technician

OUR GOALS

MAINTAIN A SAFE SYSTEM • ADDRESS CONGESTION • CONNECT TEXAS COMMUNITIES • BEST IN CLASS STATE AGENCY

*An Equal Opportunity Employer*

## Request for Regulatory Construction Speed Zone

District: Laredo-22	Highway: FM 1472
Contact Person: Israel Arriaga	Contact Phone Number: (956)764-1224

Type of work:	<input checked="" type="checkbox"/> 2 - Lane closure w/ barrier	<input type="checkbox"/> 4 - One-way traffic signal
<input type="checkbox"/> 1 - Shoulder activity	<input checked="" type="checkbox"/> 2 - Temporary diversion	<input type="checkbox"/> 4 - Unpaved surface
<input type="checkbox"/> 1 - Lane encroachment	<input type="checkbox"/> 3 - Lane closure w/o barrier	

Type of Work	Posted Speed	Construction Speed Limit
1	≥ 65 mph ≤ 60 mph	May be 5 mph below posted speed May not be used
2	≥ 80 mph = 75, 70 or 65 mph ≤ 60 mph	May be as low as 65 mph May be 10 mph below the posted speed May be 5 mph below the posted speed
3	≥ 80 mph ≤ 75 mph	May be as low as 65 mph May be 10 mph below the posted speed
4	≥ 55 mph ≤ 50 mph	May be as low as 45 mph May be 10 mph below the posted speed

Section	Section 1	Section 2	Section 3	Section 4
County	Webb	Webb		
Highway	FM 1472	FM 1472		
City Name (or Rural)	Laredo	Laredo		
Pre-construction Posted Speed	55	50		
Proposed Construction Speed	45	45		
Control-Section-Job	2150-04-067	2150-04-067		
Beginning Mile Point	13.400	13.900		
Ending Mile Point	13.900	14.460		
Length	.500	.560		
Project Number	STP 1602(520)MM	STP 1602(520)MM		

Indicate below whether or not your form submission includes attachment(s):

☐ YES      ☒ NO

**City Council-Regular**

**Meeting Date:** 08/01/2016

**Initiated By:** Cynthia Collazo, Deputy City Manager

**Staff Source:** Roberto Murillo, P.E., P.T.O.E., Traffic Manager

---

**SUBJECT**

**2016-O-104** Setting the maximum speed limit on that section of Highway FM 1472 approximately 0.285 of a mile north of La Bota Ranch to 0.100 of a mile north of Killam Industrial Boulevard, within the city limits of Laredo, Webb County, Texas, as 45 MPH, Northbound only, from Mile Point 13.400 to Mile Point 14.460 as defined in the Texas Department of Transportation Control Section Map 2150-04, to be in effect during the construction providing for the installation of appropriate signs to indicate new speed changes in the designated areas and providing for publication and effective date.

**VENDOR INFORMATION FOR COMMITTEE AGENDA**

None

**PREVIOUS COUNCIL ACTION**

Introductory Ordinance approved by City Council on July 18, 2016

**BACKGROUND**

The Texas Department of Transportation is requesting speed limit changes in the northbound direction only, from 55 MPH to 45 MPH from Mile Point 13.400 to 13.900 and from 50 MPH to 45 MPH from Mile Point 13.900 to Mile Point 14.460, to be in effect during construction on FM 1472. These mile points are on FM 1472, approximately 0.285 of a mile north of La Bota Ranch to 0.100 of mile north of Killam Industrial Boulevard. The speed limit will be in effect during construction and will automatically revert back to the original designated speed limit upon completion of the project. Tx-Dot will be responsible for the installation of signs establishing the proposed construction speed zone.

**COMMITTEE RECOMMENDATION**

None.

**STAFF RECOMMENDATION**

Staff recommends the approval of final reading of this ordinance.

---

**Fiscal Impact**

**Fiscal Year:**

**Budgeted Y/N?:**

**Source of Funds:**

**Account #:**

**Change Order: Exceeds 25% Y/N:**

**FINANCIAL IMPACT:**

N/A

**Fiscal Year:**

**Budgeted Y/N?:**

**Source of Funds:**

**Account #:**

**Change Order: Exceeds 25% Y/N:**

**FINANCIAL IMPACT:**

None

---

### **Attachments**

Letter to City FM1472

CS Map 2150-04 FM1472

constructionspeedlimit

---

2006 Ford F-150 Supercab,  
motor 4.6, 107K mi., very  
good cond., \$5,900 OBO,  
956-744-1948



2006 Ford F-150, 6cyl,  
a/c, good work truck,  
\$3,900. 956-319-0067



2006 Pathfinder, black,  
good condition,  
\$67,000 obo.  
(956) 251-6501



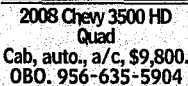
2006 Toyota Tundra,  
53,700 miles, V8, \$12,500.  
(956) 740-5406



2007 Dodge Ram, 4X4,  
SLT Texas Edition, Diesel  
engine, has gooseneck  
hitch, 155K mi., \$16,900,  
956-237-1368



2007 Jeep Wrangler, 4  
door, hardtop, \$14,500  
obo, (956) 286-1802



2008 Chevy 3500 HD  
Quad  
Cab, auto., a/c, \$9,800.  
OBO. 956-635-5904



2008 Chevy Silverado,  
Titulo Azul Limpio, levan-  
tada, 77k Miles, \$12,000.  
OMO (956) 334-8968



2008 Dodge Ram,  
standard, Diesel engine,  
has gooseneck hitch,  
120K mi., \$12,950,  
956-237-1368



2010 Ford F150  
Lariat, fully loaded,  
34k miles, \$18,200.  
(956) 206-6237

2011 Ford 250 74K mi.,  
good cond, ac, \$10,900.  
(956) 763-8748



2011 Ford F-150 XL V6,  
157K miles, auto, Clean  
Title, exc. wheels & tires,  
\$8,800 OBO. 956-220-6494

#### ORDINANCE NO. 2016-O-104

SETTING THE MAXIMUM SPEED LIMIT ON THAT  
SECTION OF HIGHWAY FM 1472  
APPROXIMATELY 0.285 OF A MILE NORTH OF LA  
BOTA RANCH TO 0.100 OF A MILE NORTH OF  
KILLAM INDUSTRIAL BOULEVARD, WITH IN THE  
CITY LIMITS OF LAREDO, WEBB COUNTY, TEXAS,  
AS 45 MPH, NORTHBOUND ONLY, FROM MILE  
POINT 13.400 TO MILE POINT 14.460 AS DEFINED  
IN THE TEXAS DEPARTMENT OF  
TRANSPORTATION CONTROL SECTION MAP  
2150-04, TO BE IN EFFECT DURING THE  
CONSTRUCTION PROVIDING FOR THE  
INSTALLATION OF APPROPRIATE SIGNS TO  
INDICATE NEW SPEED CHANGES IN THE  
DESIGNATED AREAS AND PROVIDING FOR  
PUBLICATION AND EFFECTIVE DATE.  
L-16

#### ORDINANCE NO. 2016-O-102

AN ORDINANCE APPROVING THE ADOPTION OF A  
PET AGREEMENT FOR ALL SINGLE-FAMILY UNITS  
MANAGED ON BEHALF THE CITY OF LAREDO'S  
AIRPORT FEDERAL ACQUISITION REGULATION (FAR)  
PART 150 NOISE COMPATIBILITY PROGRAM AND THE  
JOSE A. FLORES DUPLEXES LOCATED AT THE OLD  
AIR FORCE BASE; SETTING FORTH THE TERMS AND  
CONDITIONS BY WHICH TENANTS SHALL BE  
ALLOWED TO KEEP A MAXIMUM OF TWO (2) PETS  
PER LEASED UNIT; ESTABLISHING A  
NON-REFUNDABLE ONE HUNDRED (\$100.00) DOLLAR  
SECURITY DEPOSIT FEE EFFECTIVE OCTOBER  
1, 2016; PRESCRIBING OTHER MISCELLANEOUS  
REQUIREMENTS FOR ADMINISTRATION AND  
ENFORCEMENT OF THE AGREEMENT; PROVIDING  
FOR INDEMNIFICATION OF THE LAREDO MUNICIPAL  
HOUSING, ITS AGENTS, AND EMPLOYEES; AND  
PROVIDING FOR AN EFFECTIVE DATE.  
L-14

#### ORDINANCE NO. 2016-O-094

AMENDING THE ZONING ORDINANCE  
(MAP) OF THE CITY OF LAREDO BY  
AUTHORIZING A CONDITIONAL USE  
PERMIT FOR CHILDREN'S  
AMUSEMENT SERVICES (INDOORS)  
ON LOT 3, BLOCK 1, SAN ISIDRO /  
MCPHERSON NO. III SUBDIVISION,  
LOCATED AT 9902 CRYSTAL COURT,  
SUITES 103, 104 AND 105; PROVIDING  
FOR EFFECTIVE DATE AND  
PUBLICATION.  
L-10

#### ORDINANCE NO. 2016-O-095

AMENDING THE ZONING ORDINANCE  
(MAP) OF THE CITY OF LAREDO BY  
REZONING THE EAST HALF (1/2) OF  
LOT 6, BLOCK 765,  
WESTERN DIVISION, LOCATED AT  
2820 SAN AGUSTIN AVENUE, FROM  
R-3 (MIXED RESIDENTIAL DISTRICT)  
TO B-1 (LIMITED BUSINESS  
DISTRICT); PROVIDING FOR  
PUBLICATION AND EFFECTIVE DATE.  
L-11

#### ORDINANCE NO. 2016-O-078

AMENDING CHAPTER 32, (TOW SERVICES),  
SECTIONS 32-88, 32-91 TO 32-93, 32-100, 32-104,  
32-105 AND 32-109 OF THE CODE OF THE  
CITY OF LAREDO, TEXAS BY MODIFYING PERMIT  
REQUIREMENTS AND DUTIES OF TOW SERVICES  
ON THE ROTATION LIST; ESTABLISHING AN  
INSPECTION FEE; INCREASING THE FEES FOR  
TOWING SERVICES, STORAGE FACILITIES,  
ROTATION LIST APPLICATIONS AND PERMITS;  
REPEALING ALL ORDINANCES OR PARTS  
OF ORDINANCES IN CONFLICT THEREWITH;  
PROVIDING A SAVINGS CLAUSE; PROVIDING FOR  
SEVERABILITY; PROVIDING FOR CODIFICATION;  
PROVIDING FOR PUBLICATION; AND PROVIDING  
AN EFFECTIVE DATE.  
L-09

2006 Mustang GT  
Excellent leather interior  
Manual trans, 130K miles  
\$3,500 obo  
956 290-5790



SEE THE CLASSIFIEDS

LEGALS 250

clean \$2,300  
(956) 324-



2006 Merced  
350. convey  
very good c  
\$10,500  
(956) 334-

#### ORDINANCE NO. 2016-O-09

AMENDING THE ZONING ORDINANCE  
(MAP) OF THE CITY OF LAREDO  
REZONING 18.09 ACRES, A  
FURTHER DESCRIBED BY ME  
AND BOUNDS IN ATTACHED EX  
"A", LOCATED SOUTH OF DO  
DRIVE AND CHEYENNE DRIVE  
INTERSECTION FROM R-1 (SINGLE-  
FAMILY RESIDENTIAL DISTRICT)  
B-1 (LIMITED COMMERCIAL  
DISTRICT); PROVIDING FOR  
PUBLICATION AND EFFECTIVE  
DATE.  
L-12

#### ORDINANCE 2016 - O - 103

AMENDING CHAPTER 19, MOTOR  
VEHICLE AND TRAFFIC, ARTICLE  
STOPPING, STANDING OR PARKING  
SECTION 19-364, RESTRICTED PARKING  
AREAS, OF THE CODE OF ORDINANCES  
CITY OF LAREDO: SPECIFICALLY  
ADDING SUB-SECTION 19-364 (18)  
ESTABLISHES THE EAST AND WEST  
NORTHCREST DRIVE, BETWEEN S  
AVENUE AND NORTHSTAR DRIVE  
AVENUE, AS A "NO PARKING ANY  
TOW AWAY" ZONE; PROVIDING  
SEVERABILITY AND FOR AN EFFECTIVE  
DATE AND PUBLICATION.  
L-15

#### ORDINANCE NO. 2016-O-09

AMENDING THE ZONING ORDINANCE  
(MAP) OF THE CITY OF LAREDO  
AUTHORIZING A SPECIAL USE  
PERMIT FOR OIL AND/OR GAS  
EXTRACTION AND PRODUCT  
PLUG/ABANDONMENT OF  
MCNARY-RAMSEY #1 WELL ON  
ACRE, LOCATED NORTH OF  
WORMSER ROAD AND EAST  
CUATRO VIENTOS ROAD; PROVIDING  
FOR EFFECTIVE DATE AND  
PUBLICATION.  
L-13

A PUBLIC HEARING ON THE PROPOSED  
BUDGET FOR FISCAL YEAR 2017  
WILL BE HELD ON THURSDAY, SEPTEMBER  
6, 2016, AT THE CITY COUNCIL CHAMBERS,  
1110 HOUSTON STREET, LAREDO, TEXAS  
79901, AT 8:00 A.M. TO 8:00 P.M.  
ON THURSDAY, SEPTEMBER 6, 2016, AT  
1120 EAST CALTON ROAD, ON TUESDAY,  
SEPTEMBER 13, 2016, AT 8:00 A.M. TO  
8:00 P.M. ON MONDAY, SEPTEMBER 19,  
2016, AT 8:00 P.M. AT THE MCKENDRICK,  
BUDGET IS PROPOSED FOR FISCAL