

ORDINANCE NO.11-14

AN ORDINANCE TO AMEND THE CODE OF THE CITY OF WAYCROSS, GEORGIA; TO AMEND CHAPTER 20, ARTICLE VII, SECTION 20-122 OF THE CODE OF THE CITY OF WAYCROSS, GEORGIA PERTAINING TO SPEED RESTRICTIONS; TO PROVIDE FOR RENUMBERING; TO REPEAL CONFLICTING ORDINANCES; TO PROVIDE FOR AN EFFECTIVE DATE; TO PROVIDE FOR SEVERABILITY; TO DECLARE AN EMERGENCY; AND FOR OTHER PURPOSES.

BE IT ORDAINED BY THE COMMISSION OF THE CITY OF WAYCROSS, GEORGIA, and it is hereby ordained by the authority of same as follows:

SECTION ONE

That the Code of the City of Waycross, Georgia is hereby amended by revising the **Waycross Speed Zone Ordinance** regulating the speed limit on certain roads in the City, as provided in Chapter 20, Article VII, Section 20-122 (b), and adding a new list of roadways for the Speed Ordinance, which reads as follows:

ARTICLE VII

Section 20-122. Speed Restrictions.

(b) Where no special hazard exists, the following speeds shall be lawful, but any speed in excess of such limit shall be prima facie evidence that the speed is not reasonable or prudent and is unlawful:

[See Exhibit "A" attached hereto and incorporated herein by reference]

SECTION TWO

This Ordinance shall take effect and be enforced from and after the date of its final approval after second reading by the Commission of the City of Waycross, Georgia.

SECTION THREE

If any portion of this ordinance shall be held to be invalid or unconstitutional, such invalidity or unconstitutionality shall not affect or impair the remaining portions unless it clearly appears that such other parts are wholly and necessarily dependent upon the part held to be invalid or unconstitutional.

SECTION FOUR

All ordinances and parts of ordinances in conflict herewith are hereby repealed.

SECTION FIVE

The Commission of the City of Waycross, Georgia finds and declares that an emergency exists as is contemplated by Section 2-42 of the Code of the City of Waycross so that this Ordinance can be read twice by unanimous consent at the same meeting and passed.


SECTION SIX

It is the intention of the City Commission and it is hereby ordained that the provisions of this Ordinance shall become part of the Code of the City of Waycross, Georgia and the sections of this Ordinance may be renumbered to accomplish such intention.

SO ORDAINED, this the 20th day of December, 2011.

CITY OF WAYCROSS, GEORGIA

ATTEST:



JULIE DINKINS, City Clerk

BY:



CLARENCE E. BILLUPS, Mayor

Read First Time: 12-20-11
Read Second Time: 12-20-11



The City of Waycross is hereby requesting that the following roadways be approved for the use of speed detection devices:

LIST OF ROADWAYS
for
CITY OF WAYCROSS

ON-SYSTEM ROADWAYS

STATE ROUTE	WITHIN THE CITY / TOWN LIMITS OF and/or School Name	FROM	MILE POINT	TO	MILE POINT	LENGTH IN MILES	SPEED LIMIT
SR 4 US 1	WAYCROSS	0.30 mi. south of CR 449 Aaron St. (S. Waycross City Limits)	16.34	SR 520/US 82	18.35	2.01	45
SR 4 US 1 * SCHOOL ZONE *	WAYCROSS <i>Memorial Drive School</i>	0.06 mi. north of CR 137 Osburne Rd.	16.55	0.03 mi. north of CR 448 Morris St.	16.89	0.34	45
SR 4 Bus.	WAYCROSS	SR 520/US 82	0.00	CS 673 Wilkerson St.	0.53	0.53	45
SR 4 Bus.	WAYCROSS	CS 673 Wilkerson St.	0.53	SR 38/US 84	1.25	0.72	40
SR 4 Bus.	WAYCROSS	SR 38/US 84	1.25	SR 38/US 84	1.43	0.18	35
SR 4 Bus.	WAYCROSS	SR 38/US 84	1.43	CS 543 Clough St.	2.62	1.19	30
SR 4 Bus.	WAYCROSS	CS 543 Clough St.	2.62	0.07 mi. north of CR 379 Abner St. (N. Waycross City Limits)	3.06	0.44	35
SR 38 US 84	WAYCROSS	0.01 mi. east of CR 287 South Dakota Ave. (W. Waycross City Limits)	16.44	SR 520/US 82	17.45	1.01	45
SR 38 US 84 * SCHOOL ZONE *	WAYCROSS <i>Ware County High School</i>	0.06 mi. east of CR 288 Montana Ave.	16.38	0.20 mi. east of CR 294 Glenmore Ave.	16.74	0.36	35
SR 38 US 84	WAYCROSS	<i>This segment of roadway runs common with State Route 520/US 84 from M.P. 17.45 (Victory Dr./George St.) to M.P. 18.52 (Nicholls St.)</i>					
SR 38 US 84	WAYCROSS	SR 520/US 82	18.52	SR 4 Bus.	19.18	0.66	35
SR 38 US 84	WAYCROSS	<i>This segment of roadway runs common with State Route 4 Bus. from M.P. 19.18 (Carswell Ave./Plant Ave.) to M.P. 19.36 (Plant Ave.)</i>					
SR 38 US 84	WAYCROSS	SR 4 Bus.	19.36	0.04 mi. east of McQuaig St.	19.94	0.58	35

LIST NUMBER 10052011

STATE ROUTE	WITHIN THE CITY / TOWN LIMITS OF and/or School Name	FROM	MILE POINT	TO	MILE POINT	LENGTH IN MILES	SPEED LIMIT
SR 38 US 84	WAYCROSS	0.04 mi. east of McQuaig St.	19.94	0.04 mi. west of CR 383 Linden Dr. (E. Waycross City Limits)	20.90	0.96	45
SR 520 US 82	WAYCROSS	0.15 mi. east of CR 112 Anita St. (W. Waycross City Limits)	20.06	0.65 mi. west of SR 38/US 84	21.43	1.37	45
SR 520 US 82	WAYCROSS	0.65 mi. west of SR 38/US 84	21.43	Sycamore St.	23.52	2.09	35
SR 520 US 82	WAYCROSS	Sycamore St.	23.52	0.01 mi. west of CR 390 Layton St. (E. Waycross City Limits)	24.12	0.60	45

SCHOOL ZONES ARE EFFECTIVE

A.M. from 45 minutes prior to commencement time to 15 minutes after commencement time

SCHOOL DAYS ONLY.

P.M. from 30 minutes prior to dismissal time to 30 minutes after dismissal time –
SCHOOL DAYS ONLY.

OFF-SYSTEM ROADWAYS

ROAD NAME	WITHIN THE CITY / TOWN LIMITS OF and/or School Name	FROM	TO	LENGTH IN MILES	SPEED LIMIT
ABC Ave.	WAYCROSS	State St.	City Limits	0.47	30
Abner St.	WAYCROSS	State St.	City Limits	0.34	30
Albany Ave.	WAYCROSS	Nichols St.	City Limits	0.85	40
Albany Ave.	WAYCROSS	Nichols St.	Plant Ave.	0.75	30
Alice St.	WAYCROSS	Plant Ave.	State St.	0.53	30
Alice St.	WAYCROSS	State St.	City Limits	1.42	35
Alpha St.	WAYCROSS	Nichols St.	End of St.	0.57	30
Ann St.	WAYCROSS	Nichols St.	Crawford St.	0.38	30
Archer St.	WAYCROSS	Gilmore St.	City Limits	0.57	30
Assembly St.	WAYCROSS	Marion St.	Common St.	0.47	30
Atlantic Ave.	WAYCROSS	Magnolia Dr.	City Blvd.	0.85	30
Ava St.	WAYCROSS	Plant Ave.	Harrison St.	0.57	30
Azalea Ave.	WAYCROSS	Clough St.	Dresden St.	0.38	30
Bailey St.	WAYCROSS	Effie St.	Dorothy St.	0.66	30
Baker St.	WAYCROSS	Jane St.	Alpha St.	0.34	30
Baltimore Ave.	WAYCROSS	Screven Ave.	City Blvd.	1.04	30


LIST NUMBER 10052011

ROAD NAME	WITHIN THE CITY / TOWN LIMITS OF and/or School Name	FROM	TO	LENGTH IN MILES	SPEED LIMIT
Baltimore Circle	WAYCROSS	City Blvd.	Seminole Trail	0.38	30
Bay St.	WAYCROSS	Dorothy St.	End of St.	0.87	30
Bertha St.	WAYCROSS	Alpha St.	Sylvan St.	0.38	30
Beville St.	WAYCROSS	Dorothy St.	Hanover St.	0.57	30
Blackwell St.	WAYCROSS	Byrd St.	City Limits	1.04	30
Branch St.	WAYCROSS	Blackwell St.	Burgess St.	0.38	30
Brunel St.	WAYCROSS	Screven Ave.	City Limits	1.23	35
Brunswick Ave.	WAYCROSS	Alice St.	"L" St.	0.82	30
Buchanan St.	WAYCROSS	Colley St.	Abner St.	0.66	30
Burgess St.	WAYCROSS	Mosley St.	City Limits	0.47	30
Byrd St.	WAYCROSS	Samuel St.	Mays St.	0.38	30
Cabinet St.	WAYCROSS	Emerson St.	Burgess St.	0.57	30
Camellia Dr.	WAYCROSS	Seminole Tr.	Jasmine Circle	0.34	30
Carolina Ave.	WAYCROSS	Overton Ave.	2 nd St.	0.38	30
Carswell Ave.	WAYCROSS	Plant Ave.	City Limits	1.60	35
Cedar St.	WAYCROSS	Riverside Ave.	Dorothy St.	0.51	30
Central Ave.	WAYCROSS	Satilla Blvd.	City Limits	0.66	35
Charlton St.	WAYCROSS	State St.	Walter St.	0.57	30
Cherokee Circle	WAYCROSS	Screven Ave.	City Blvd.	0.47	30
Cherokee Dr.	WAYCROSS	Magnolia Dr.	Screven Ave.	0.47	30
E. Cherokee Dr.	WAYCROSS	Dean Dr.	Danora Dr.	0.53	30
Church St.	WAYCROSS	Carswell Ave.	Oneida St.	0.66	30
S. City Blvd.	WAYCROSS	Reynolds St.	House St.	0.57	30
City Blvd.	WAYCROSS	Coral Rd.	Screven Ave.	0.57	30
City Blvd.	WAYCROSS	Reynolds St.	Coral Rd.	1.19	35
Clifton Grove St.	WAYCROSS	College St.	Harrison St.	0.44	30
Clough St.	WAYCROSS	ABC Ave.	Dorothy St.	0.76	30
Coachman St.	WAYCROSS	Dorothy St.	Darling Ave.	0.47	30
Columbus St.	WAYCROSS	Ketterer St.	Frances St.	0.53	30
Congress St.	WAYCROSS	Lee Ave.	Burgess St.	0.80	30
Coral Rd.	WAYCROSS	City Blvd.	Morningside Dr.	0.34	35
Coral Rd.	WAYCROSS	Hill St.	City Blvd.	0.66	30
Council St.	WAYCROSS	Virgil St.	Commons St.	0.47	30
Crawford St.	WAYCROSS	Ketterer St.	Alpha St.	0.78	30
Elizabeth St.	WAYCROSS	Nichols St.	Columbus St.	0.76	30
Elizabeth St.	WAYCROSS	Plant Ave.	Nichols St.	0.42	25
Euclid Ave.	WAYCROSS	Screven Ave.	City Blvd.	0.85	35
Garlington Ave.	WAYCROSS	Alpha St.	Ketterer St.	0.76	30
Garlington Ave.	WAYCROSS	Ketterer St.	Clough St.	0.76	35
Georgia St.	WAYCROSS	Nichols St.	Garlington Ave.	0.66	25
Gibbs St.	WAYCROSS	Hamilton Ave.	City Limits	0.47	25
Gilmore St.	WAYCROSS	Hicks St.	City Limits	1.15	35
Glass St.	WAYCROSS	Gilmore St.	City Limits	0.47	25
Grove Ave.	WAYCROSS	Albany Ave.	W. Oneida St.	0.66	25
Hamilton Ave.	WAYCROSS	Ball St.	Leonard St.	1.04	25
Hicks St.	WAYCROSS	Gilmore St.	Memorial Dr.	0.60	25
Isabella St.	WAYCROSS	Plant Ave.	Nichols St.	0.57	25
Isabella St.	WAYCROSS	Clinton St.	Columbus St.	0.47	25

ROAD NAME	WITHIN THE CITY / TOWN LIMITS OF and/or School Name	FROM	TO	LENGTH IN MILES	SPEED LIMIT
Jane St.	WAYCROSS	Crawford St.	Dead End	0.20	30
Knight Ave.	WAYCROSS	Screven Ave.	City Limits	1.42	35
Lee Ave.	WAYCROSS	Plant Ave.	Congress St.	0.95	30
"M" St.	WAYCROSS	Albany Ave.	Garlington Ave.	0.47	25
Margaret St.	WAYCROSS	Nichols St.	Garlington Ave.	0.53	25
Marion St.	WAYCROSS	Brunel St.	City Limits	1.32	25
Mary St.	WAYCROSS	Plant Ave.	Nichols St.	0.47	25
Morningside Dr.	WAYCROSS	Coral Rd.	Plant Ave.	0.72	35
Nichols St.	WAYCROSS	Carswell Ave.	Albany Ave.	0.38	25
Oak St.	WAYCROSS	State St.	Crawford St.	1.14	25
Pendergast St.	WAYCROSS	Haines Ave.	Sycamore St.	1.15	25
Quarterman St.	WAYCROSS	Plant Ave.	City Limits	1.51	25
Reed St.	WAYCROSS	Screven Ave.	Wilkerson St.	0.75	25
Riverside Ave.	WAYCROSS	Tebeau St.	City Limits	0.85	30
Riverside Dr.	WAYCROSS	Plant Ave.	Tebeau St.	0.49	25
St. Mary's Ave.	WAYCROSS	Knight Ave.	Screven Ave.	1.13	25
Satilla Blvd.	WAYCROSS	Screven Ave.	Harrison St.	0.85	30
Screven Ave.	WAYCROSS	Memorial Dr.	Night Ave.	1.33	30
Seminole Trail	WAYCROSS	City Blvd.	City Limits	0.42	25
Seminole Trail	WAYCROSS	Screven Ave.	City Blvd.	0.66	30
State St.	WAYCROSS	Plant Ave.	Clough St.	1.15	25
State St.	WAYCROSS	Clough St.	City Limits	0.40	35
Tebeau St.	WAYCROSS	Carswell Ave.	Butler St.	0.57	30
Tebeau St.	WAYCROSS	Butler St.	City Limits	1.23	40
Washington Ave.	WAYCROSS	Osceola Ave.	Overton Ave.	0.98	30


ALL LISTS AND PARTS OF LISTS IN CONFLICT WITH THIS LIST ARE HEREBY
REPEALED.

Signature of Governing Authority:


Mayor, City of Waycross

Sworn and Subscribed before me

This 20 day of December, 2011.


Clerk