

The City of Peachtree City is hereby requesting that the following roadways be approved for the use of speed detection devices:

LIST OF ROADWAYS
for
THE CITY OF PEACHTREE CITY, FAYETTE COUNTY
ON-SYSTEM

STATE ROUTE	WITHIN THE CITY / TOWN LIMITS OF and/or School Name	FROM	MILE POINT	TO	MILE POINT	LENGTH IN MILES	SPEED LIMIT
S.R. 54	PEACHTREE CITY	1000 feet west of Wynnmeade Pkwy. (West City Limits)	0.00	100 feet west of Walt Banks Road	3.52	3.52	45
S.R. 54	PEACHTREE CITY	100 feet west of Walt Banks Road	3.52	265 feet east of Sumner Road (East City Limits)	3.95	0.43	50
S.R. 74	PEACHTREE CITY	1850 feet north of Peachtree Pkwy. (North City Limits)	5.54	100 feet north of Aberdeen Pkwy.	8.87	3.33	55
S.R. 74	PEACHTREE CITY	100 feet north of Aberdeen Pkwy.	8.87	600 feet north of State Route 54	9.29	0.42	50
S.R. 74	PEACHTREE CITY	600 feet north of State Route 54	9.29	1400 feet north of Paschal Road	9.63	0.34	40
S.R. 74	PEACHTREE CITY	1400 feet north of Paschal Road	9.63	1270 feet south of Crosstown Drive	11.82	2.19	50
S.R. 74	PEACHTREE CITY	1270 feet south of Crosstown Drive	11.82	100 feet south of Rockaway Road (South City Limits)	14.86	3.04	55

OFF-SYSTEM

ROAD NAME	WITHIN THE CITY / TOWN LIMITS OF and/or School Name	FROM	TO	LENGTH IN MILES	SPEED LIMIT
Aberdeen Parkway	PEACHTREE CITY	State Route 74	Northlake Drive	0.60	30
Amelia Lane	PEACHTREE CITY	North Meade	Northlake Drive	0.60	25
Ardenlee Drive	PEACHTREE CITY	Clifton Lane	Cul-de-sac	0.40	25
Ardenlee Parkway SCHOOL ZONE	PEACHTREE CITY <i>St. Paul's School</i> 7:15 to 8:15 am 2:00 to 4:00 pm SCHOOL DAYS ONLY	State Route 74	Ardenlee Drive	0.20	25
Aster Ridge Trail	PEACHTREE CITY	Holly Grove Road	Cu-de-sac	0.55	30
Astoria Lane	PEACHTREE CITY	Loring Lane	Dead End	0.80	30
Augusta Drive	PEACHTREE CITY	Braelinn Road	Braelinn Road	0.30	30
Avalon Way	PEACHTREE CITY	Southern Shore Drive South	Southern Shore Drive North	0.30	30
Aviation Way	PEACHTREE CITY	Dividend Drive	Cul-de-sac	1.00	30
Azalea Drive	PEACHTREE CITY	Hip Pocket Drive	Cedar Drive	0.40	30
Battery Way	PEACHTREE CITY	Peachtree Parkway South	Fishers Luck	0.50	30
Bedford Park	PEACHTREE CITY	Rubicon Road	Cul-de-sac	0.40	30
Bellenden Drive	PEACHTREE CITY	Kedron Drive	Blue Smoke Trail	0.40	30
Biltmore Trace	PEACHTREE CITY	Peachtree Parkway South	Calloway Crossing	0.30	30
Blue Smoke Trail	PEACHTREE CITY	Golfview Drive	End of street	0.90	30
Bowfin Bay	PEACHTREE CITY	Skiff Trace	Cul-de-sac	0.30	30
Bradford Way	PEACHTREE CITY	Robinson Road	Cul-de-sac	0.40	30
Braelinn Road	PEACHTREE CITY	Peachtree Parkway South	Robinson Road	1.30	40
Briarliegh Drive	PEACHTREE CITY	Abrell Woods Court	Brookgrove Lane	0.25	30
Bridgewater Drive	PEACHTREE CITY	Kedron Drive	Cul-de-sac	0.25	30
Bridlepath Lane	PEACHTREE CITY	Doubletrace Lane	Windgate Road	0.30	30
Brookgrove Lane	PEACHTREE CITY	Arden Lee	Cul-de-sac	0.30	25
Brookwood Drive	PEACHTREE CITY	Summer Brooke	Cul-de-sac	0.25	30
Burnham Rise	PEACHTREE CITY	Dunsway Lane	Cul-de-sac	0.35	30
Cabin Gate	PEACHTREE CITY	Log House Road	Rockspray Ridge	0.35	30
Calgary Drive	PEACHTREE CITY	Braelinn Road	Cul-de-sac	0.40	30
Calloway Crossing	PEACHTREE CITY	Robinson Road	Cul-de-sac	0.40	30
Cameron Trail	PEACHTREE CITY	Robinson Road	Crosstown Road	0.80	30
Carnelian Lane	PEACHTREE CITY	Cul-de-sac	Cul-de-sac	0.30	30
Carriage Lane	PEACHTREE CITY	State Route 54	Landaulet Ct.	0.60	30
Cedar Drive	PEACHTREE CITY	Hip Pocket Drive	Hip Pocket Drive	0.40	30
Centennial Drive	PEACHTREE CITY	McDuff Parkway	McDuff Parkway	0.50	30
Chadwick Drive	PEACHTREE CITY	Braelinn Road	Kensington Drive	0.40	30
Chambray Hill	PEACHTREE CITY	Loring Lane	Cul-de-sac	0.25	30
Chestnut Field	PEACHTREE CITY	Cameron Trail	Hamden Kells	0.35	30
Cimmaron Park	PEACHTREE CITY	0.10 miles south of Crimson Way	0.20 miles north of Crimson Way	0.30	25

LIST NUMBER 0411-113P

ROAD NAME	WITHIN THE CITY / TOWN LIMITS OF and/or <i>School Name</i>	FROM	TO	LENGTH IN MILES	SPEED LIMIT
Claridge Curve	PEACHTREE CITY	0.10 miles north of Kennerly Way	0.20 miles south of Kennerly Way	0.30	30
Clifton Lane	PEACHTREE CITY	Arden Lee	Arden Lee	0.40	30
Clydesdale Road	PEACHTREE CITY	Bridlepath Lane	Cul-de-sac	0.30	30
Collierstown Way	PEACHTREE CITY	State Route 54	Hancock Lane	0.40	25
Colonnade Drive	PEACHTREE CITY	Braelinn Road	Robinson Road	0.50	30
Columns Lane	PEACHTREE CITY	Colonnade Drive	Colonnade Drive	0.40	30
Commerce Drive	PEACHTREE CITY	State Route 54	Cul-de-sac	0.60	30
Cottage Grove	PEACHTREE CITY	Cul-de-sac	Cul-de-sac	0.40	30
Crabapple Lane	PEACHTREE CITY	State Route 74	0.80 miles west of State Route 74 (Tyrone City Limits)	0.80	30
Crabapple Lane SCHOOL ZONE	PEACHTREE CITY <i>Crabapple Elementary</i> 7:15 to 8:15 am 2:00 to 4:00 pm SCHOOL DAYS ONLY	50 feet west of State Route 74	200 feet west of Leisure Trail	0.45	25
Creekstone Bend	PEACHTREE CITY	McIntosh Trail	Highgreen Ridge	0.30	30
Crescent Oak	PEACHTREE CITY	0.20 miles south of Vardon Way	0.10 miles north of Vardon Way	0.30	30
Crofts Corner	PEACHTREE CITY	Hampton Green	Cul-de-sac	0.30	30
Crosstown Drive	PEACHTREE CITY	Robinson Road	State Route 74	2.00	40
Crosstown Drive SCHOOL ZONE	PEACHTREE CITY <i>Oak Grove Elementary</i> 7:15 to 8:15 am 2:00 to 4:00 pm SCHOOL DAYS ONLY	800 feet west of Log House Road	50 feet east of Summit Walk	0.40	25
Dalston Way	PEACHTREE CITY	Clifton Lane	Cul-de-sac	0.25	30
Darmouth Place	PEACHTREE CITY	0.20 miles east of Calloway Crossing	0.10 miles west of Calloway Crossing	0.30	30
Dividend Drive	PEACHTREE CITY	Paschall Road	State Route 74	2.60	40
Doubletace Lane	PEACHTREE CITY	Bridlepath Lane	Windgate Road	0.90	30
Dunella Lane	PEACHTREE CITY	Arden Lee	Cul-de-sac	0.25	30
Ebenezer Road	PEACHTREE CITY	Robinson Road	0.50 miles east of Robinson Road (East City Limits)	0.50	40
Emerling Lane	PEACHTREE CITY	Kedron Drive	Cul-de-sac	0.30	30
Everhill	PEACHTREE CITY	Cul-de-sac	Cul-de-sac	0.25	30
Evesham Ave.	PEACHTREE CITY	Turnbridge Circle	McDuff Parkway	0.25	25
Evian Way	PEACHTREE CITY	Braelinn Road	Cul-de-sac	0.25	30
Falcon Drive	PEACHTREE CITY	Dividend Drive	Airport	0.25	30
Farmington	PEACHTREE CITY	Crabapple Lane	Cul-de-sac	0.40	25
Felspar Ridge	PEACHTREE CITY	Morallion Hills	Morallion Hills	0.30	30
Fielding Ridge	PEACHTREE CITY	Kedron Drive	Cul-de-sac	0.30	30
Fishers Luck	PEACHTREE CITY	Peachtree Parkway South	McIntosh Trail	0.75	30
Fishers Luck SCHOOL ZONE	PEACHTREE CITY <i>Huddleston Elementary</i> 7:15 to 8:15 am 2:00 to 4:00 pm SCHOOL DAYS ONLY	50 feet north of McIntosh Trail	0.30 miles north of McIntosh Trail	0.30	25

LIST NUMBER 0411-113P

ROAD NAME	WITHIN THE CITY / TOWN LIMITS OF and/or <i>School Name</i>	FROM	TO	LENGTH IN MILES	SPEED LIMIT
Flat Creek	PEACHTREE CITY	State Route 54	North Parkway	1.45	35
Garret Ridge	PEACHTREE CITY	McIntosh Trail	Cul-de-sac	0.25	30
Georgian Park	PEACHTREE CITY	State Route 74	Peachtree Parkway	0.80	30
Glendale Drive	PEACHTREE CITY	McIntosh Trail	Cul-de-sac	0.25	30
Golfview Drive	PEACHTREE CITY	Flat Creek Drive	Pinemount	1.00	30
Grecken Green	PEACHTREE CITY	Morallion Hills	Cul-de-sac	0.60	30
Greensway	PEACHTREE CITY	Cul-de-sac	Cul-de-sac	0.25	30
Greenwood Lane	PEACHTREE CITY	Loring Lane	Cul-de-sac	0.30	30
Groveland Drive	PEACHTREE CITY	McIntosh Trail	Cul-de-sac	0.30	30
Groveswood Lane	PEACHTREE CITY	Crabapple Lane	Briarleigh	0.25	25
Hamden Kells	PEACHTREE CITY	Wheatleigh Lane	Cul-de-sac	0.35	30
Hampton Green	PEACHTREE CITY	Braelinn Road	Cul-de-sac	0.40	30
Harbor Loop	PEACHTREE CITY	Fishers Luck	Fishers Luck	0.40	30
Haven Ridge	PEACHTREE CITY	Heritage Way	Cul-de-sac	0.30	30
Hedgewood Court	PEACHTREE CITY	Groveland Drive	Cul-de-sac	0.25	30
Heritage Way	PEACHTREE CITY	Log House	Haven Ridge	0.30	30
High Green Ridge	PEACHTREE CITY	Creekstone Bend	Cul-de-sac	0.40	30
Hilltop Drive	PEACHTREE CITY	Hip Pocket Drive	Willow Road	0.50	30
Hip Pocket Road	PEACHTREE CITY	Willowbend Road	Kelly Road	1.20	30
Holly Grove Road	PEACHTREE CITY	State Route 74	Robinson Road	1.10	30
Holly Grove Church Road	PEACHTREE CITY	Robinson Road	Redwine Road	0.50	30
Holly Springs Road	PEACHTREE CITY	Holly Grove Road	Cul-de-sac	0.40	30
Huddleston Road	PEACHTREE CITY	State Route 54	Paschall Road	0.75	30
Huntington Place	PEACHTREE CITY	Robinson Road	Yarborough Drive	0.25	30
Independence Ln	PEACHTREE CITY	Centennial Drive	Centennial Drive	0.50	25
Interlochen Drive	PEACHTREE CITY	Peachtree Parkway North	Peachtree Parkway North	0.50	30
Kedron Drive	PEACHTREE CITY	State Route 74	State Route 74	1.50	30
Kedron Drive SCHOOL ZONE	PEACHTREE CITY <i>Kedron Elementary</i> 7:15 to 8:15 am 2:00 to 4:00 pm SCHOOL DAYS ONLY	100 feet east of State Route 74	50 feet east of Stoneacre Curve	0.40	25
Kelly Drive	PEACHTREE CITY	State Route 74	McIntosh Trail	0.50	30
Kelly Drive SCHOOL ZONE	PEACHTREE CITY <i>Huddleston Elementary</i> 7:15 to 8:15 am 2:00 to 4:00 pm SCHOOL DAYS ONLY	Lake Peachtree Bridge (McIntosh Trail)	400 feet east of Sweetgum	0.10	25
Kelly Green	PEACHTREE CITY	Terrane Ridge	Dividend Drive	0.40	30
Kenton Place	PEACHTREE CITY	Holly Grove Road	Welton Way	0.50	30
Kensington Drive	PEACHTREE CITY	Chadwick Drive	0.40 miles west of Chadwick Drive (dead end)	0.40	30

LIST NUMBER 0411-113P

ROAD NAME	WITHIN THE CITY / TOWN LIMITS OF and/or <i>School Name</i>	FROM	TO	LENGTH IN MILES	SPEED LIMIT
Kimmer Road	PEACHTREE CITY	Robinson Road	Legacy Lane	0.40	30
Kings Ridge	PEACHTREE CITY	Wynnmeade Parkway	Wynnmeade Parkway	0.25	30
Larkspur Turn	PEACHTREE CITY	Windgate Road	Martingale Drive	0.40	30
Legacy Lane	PEACHTREE CITY	Kimmer Road	0.15 miles south of Sugar Mill Ride (dead end)	0.40	30
Lexington Pass	PEACHTREE CITY	State Route 74	Cul-de-sac	0.30	30
Log House Road	PEACHTREE CITY	Crosstown Road	Peachtree Parkway	0.90	30
Log House Road SCHOOL ZONE	PEACHTREE CITY <i>Oak Grove Elementary</i> 7:15 to 8:15 am 2:00 to 4:00 pm SCHOOL DAYS ONLY	Crosstown Drive	200 feet west of Summer Brooke	0.50	25
Longer Drive	PEACHTREE CITY	Blue Smoke Trail	Cul-de-sac	0.70	30
Loring Lane	PEACHTREE CITY	Peachtree Parkway	Cul-de-sac	1.15	30
Loyd Road	PEACHTREE CITY	Smoke Rise Trace	Ashley Way	0.40	30
Maple Grove Ter	PEACHTREE CITY	State Route 54	Collierstown Way	0.30	25
Mark Style Drive	PEACHTREE CITY	Peachtree Parkway	Claridge Curve	0.40	25
Mattan Point	PEACHTREE CITY	Morallion Hills	0.30 miles west of Morallion Hills (dead end)	0.30	30
McIntosh Trail	PEACHTREE CITY	Robinson Road	Peachtree Parkway	1.00	35
McIntosh Trail	PEACHTREE CITY	Peachtree Parkway	Kelly Drive	0.50	30
McIntosh Trail SCHOOL ZONE	PEACHTREE CITY <i>Huddleston Elementary</i> 7:15 to 8:15 am 2:00 to 4:00 pm SCHOOL DAYS ONLY	Lake Peachtree Bridge (Kelly Drive)	200 feet east of Peachtree Parkway	0.65	25
McDuff Parkway	PEACHTREE CITY	State Route 54	End of Street	1.40	35
Meadowlark Trail	PEACHTREE CITY	Ebenezer Road	Cul-de-sac	0.30	30
Mellington Lane	PEACHTREE CITY	Kedron Drive	Cul-de-sac	0.30	30
Melrah Hill	PEACHTREE CITY	Walnut Grove	Walnut Grove	0.50	30
Morallion Hills	PEACHTREE CITY	Braelinn Road	Grecken Green	0.70	30
Muirfield Way	PEACHTREE CITY	Andrean Way	Cul-de-sac	0.30	30
Newport Drive	PEACHTREE CITY	Regents Park	Cul-de-sac	0.30	30
North Fairfield Drive	PEACHTREE CITY	Fairfield Drive	West Manor	0.40	30
North Lake Drive	PEACHTREE CITY	State Route 54	Flat Creek Road	0.40	30
North Meade	PEACHTREE CITY	Wynnmeade Parkway	Amelia Lane	0.50	30
Oakdale Avenue	PEACHTREE CITY	Robinson Road	Cul-de-sac	0.25	30
Oakmount Drive	PEACHTREE CITY	Golfview Drive	Golfview Drive	0.30	30
Palette Lane	PEACHTREE CITY	Planterra Way	Terra Verte	0.30	25
Parkgate Lane	PEACHTREE CITY	Blue Smoke Trace	Cul-de-sac	0.25	30
Parkway Drive	PEACHTREE CITY	Peachtree Parkway	Hidden Creek Lane	0.30	30
Paschall Road	PEACHTREE CITY	State Route 74	Dead End	0.30	30
Patina Point	PEACHTREE CITY	Terrane Ridge	Cul-de-sac	0.30	25
Peachtree Parkway North	PEACHTREE CITY	State Route 54	150 feet north of Flat Creek Road	0.40	30

LIST NUMBER 0411-113P

ROAD NAME	WITHIN THE CITY / TOWN LIMITS OF and/or <i>School Name</i>	FROM	TO	LENGTH IN MILES	SPEED LIMIT
Peachtree Parkway North	PEACHTREE CITY	150 feet north of Flat Creek Road	State Route 74	2.90	35
Peachtree Parkway North SCHOOL ZONE	PEACHTREE CITY <i>McIntosh High</i> 7:30 to 9:00 am 2:30 to 4:30 pm SCHOOL DAYS ONLY	200 feet north of Walt Banks	200 feet south of Stevens Entry	0.30	25
Peachtree Parkway South	PEACHTREE CITY	State Route 54	4.30 miles south of State Route 54 (East City Limits)	4.30	40
Peachtree Parkway South SCHOOL ZONE	PEACHTREE CITY <i>Booth Middle</i> 7:30 to 9:00 am 2:30 to 4:30 pm SCHOOL DAYS ONLY	950 feet south of State Route 54	600 feet north of Wingate	0.50	25
Peachtree Parkway South SCHOOL ZONE	PEACHTREE CITY <i>Huddleston Elementary</i> 7:15 to 8:15 am 2:00 to 4:00 pm SCHOOL DAYS ONLY	450 feet south of McIntosh Trail	870 feet north of McIntosh Trail	0.25	25
Peachtree Parkway South SCHOOL ZONE	PEACHTREE CITY <i>Braelinn Elementary</i> 7:15 to 8:15 am 2:00 to 4:00 pm SCHOOL DAYS ONLY	600 feet west of Robinson Road	600 feet east of Robinson Road	0.22	25
Pebblestrump	PEACHTREE CITY	Willow Road	Dead End	0.45	30
Perthshire	PEACHTREE CITY	Flat Creek	Flat Creek	0.45	30
Pheasant Ridge	PEACHTREE CITY	Cameron Trail	Cul-de-sac	0.25	30
Pinegate Road	PEACHTREE CITY	Riley Parkway	Melrah Hill	1.10	30
Pinegate Road SCHOOL ZONE	PEACHTREE CITY <i>Peachtree Elementary</i> 7:15 to 8:15 am 2:00 to 4:00 pm SCHOOL DAYS ONLY	600 feet north of Riley Parkway	Riley Parkway	0.10	25
Pinehurst Drive	PEACHTREE CITY	Cul-de-sac	Cul-de-sac	0.40	30
Pinemount	PEACHTREE CITY	Golf View	Golf View	0.40	30
Planceer Place	PEACHTREE CITY	Garrett Ridge	Sandown Drive	0.50	30
Plantain Terrace	PEACHTREE CITY	Terrane Ridge	0.70 miles west of Terrane Ridge (dead end)	0.70	25
Plantera Way	PEACHTREE CITY	State Route 54	Terrane Ridge	0.70	25
Pleasance Grove	PEACHTREE CITY	Braelinn Road	Cul-de-sac	0.25	30
Presidio Park	PEACHTREE CITY	Battery Way	Van Ness	0.25	30
Prime Point	PEACHTREE CITY	Stevens Entry	State Route 54	0.40	30
Prime Point SCHOOL ZONE	PEACHTREE CITY <i>McIntosh Elementary</i> 7:30 to 9:00 am 2:30 to 4:30 pm SCHOOL DAYS ONLY	50 feet east of Stevens Entry	50 feet north of State Route 54	0.38	30

LIST NUMBER 0411-113P

ROAD NAME	WITHIN THE CITY / TOWN LIMITS OF and/or <i>School Name</i>	FROM	TO	LENGTH IN MILES	SPEED LIMIT
Raintree Bend	PEACHTREE CITY	Windgate Road	Southwind Reach	0.50	30
Redwine Road	PEACHTREE CITY	City Limits	City Limits	0.30	45
Redwood Park	PEACHTREE CITY	Summer Place	Cul-de-sac	0.30	30
Regents Park	PEACHTREE CITY	Georgian Park	Regents Square	0.40	30
Revolution Drive	PEACHTREE CITY	Independence Lane	Cul-de-sac	0.30	25
Riley Parkway	PEACHTREE CITY	Aberdeen Parkway	Flat Creek Road	0.50	30
Riley Parkway	PEACHTREE CITY <i>Peachtree Elementary</i> 7:15 to 8:15 am 2:00 to 4:00 pm SCHOOL DAYS ONLY	Flat Creek	Aberdeen Parkway	0.50	25
Robinson Road	PEACHTREE CITY	State Route 54	Redwine Road	4.80	40
Robinson Road SCHOOL ZONE	PEACHTREE CITY <i>Braelinn Elementary</i> <i>Oak Grove Elementary</i> 7:15 to 8:15 am 2:00 to 4:00 pm SCHOOL DAYS ONLY	2150 feet south of Crosstown Road	250 feet south of Braelinn Road	1.30	25
Robinson Bend Trail	PEACHTREE CITY	Ebenezer Road	Cul-de-sac	0.30	30
Rockaway Road	PEACHTREE CITY	State Route 74	0.60 miles west of State Route 74 (City Limits)	0.60	45
Rockspray Ridge	PEACHTREE CITY	Log House Road	Cabin Gate	1.00	30
Rubicon Road	PEACHTREE CITY	Holly Grove Road	Welton Way	0.30	30
Saltlick Trace	PEACHTREE CITY	Doubletrace Lane	Doubletrace Lane	0.50	30
Sagamore Lane	PEACHTREE CITY	Kedron Drive West	Cul-de-sac	0.25	30
Sandown Drive	PEACHTREE CITY	McIntosh Trail	Planceer Place	0.60	30
Santolina Park	PEACHTREE CITY	Kedron Drive	Cul-de-sac	0.30	30
Sautern Way	PEACHTREE CITY	Chardonay Courts	Cul-de-sac	0.25	30
Sawmill Trace	PEACHTREE CITY	McIntosh Trail	Cul-de-sac	0.25	30
Senoia Road	PEACHTREE CITY	State Route 74	0.90 miles west of State Route 74 (Tyrone City Limits)	0.90	45
Shadowood Lane	PEACHTREE CITY	McIntosh Trail	Cul-de-sac	0.50	30
Skiff Trace	PEACHTREE CITY	McIntosh Trail	Cul-de-sac	0.30	30
Smokerise Point	PEACHTREE CITY	City Limits	Dead end	1.00	30
Smokerise Trace	PEACHTREE CITY	Peachtree Parkway	Smokerise Point	1.50	30
Southern Shore Drive	PEACHTREE CITY	Kedron Drive	Windalier Ridge	0.95	30
Southpark Drive	PEACHTREE CITY	TDK Boulevard	Planterra Ridge	0.60	30
Speer Road	PEACHTREE CITY	Robinson Road	City Limits	0.25	30
Spooner Ridge	PEACHTREE CITY	Kedron Drive	Longer Drive	0.30	30
St. Albans Way	PEACHTREE CITY	McDuff Parkway	Cul-de-sac	0.25	25
Stevens Entry	PEACHTREE CITY	State Route 54	Peachtree Parkway	0.50	30
Stevens Entry	PEACHTREE CITY	State Route 54	Bridlepath Lane	0.60	30
Stevens Entry SCHOOL ZONE	PEACHTREE CITY <i>McIntosh High</i> 7:30 to 9:00 am 2:30 to 4:30 pm SCHOOL DAYS ONLY	State Route 54	Peachtree Parkway North	0.45	25
Summer Brooke	PEACHTREE CITY	Log House Road	Brookwood Drive	0.30	30

LIST NUMBER 0411-113P

ROAD NAME	WITHIN THE CITY / TOWN LIMITS OF and/or <i>School Name</i>	FROM	TO	LENGTH IN MILES	SPEED LIMIT
Summer Place	PEACHTREE CITY	Redwine Road	0.60 miles west of Redwine Road	0.60	30
Summit Walk	PEACHTREE CITY	Crosstown Drive	Cul-de-sac	0.50	30
Summit Walk SCHOOL ZONE	PEACHTREE CITY <i>Oak Grove Elementary</i> 7:15 to 8:15 am 2:00 to 4:00 pm SCHOOL DAYS ONLY	Crown Point	500 feet north of Crestwood	0.10	25
Sumner Road	PEACHTREE CITY	State Route 54	Brown Road	0.50	30
Sweetgum Road	PEACHTREE CITY	Kelly Drive	Cul-de-sac	0.50	25
Tamerlane	PEACHTREE CITY	Braelinn Road	Cul-de-sac	0.40	30
Tapestry Trail	PEACHTREE CITY	Cameron Trail	Cul-de-sac	0.40	30
TDK Boulevard	PEACHTREE CITY	State Route 74	Dividend Drive	0.40	30
Tempest Drive	PEACHTREE CITY	Regents Park	Cul-de-sac	0.25	30
Terrane Ridge	PEACHTREE CITY	Palette Lane	0.25 miles south Crimson Way	1.60	25
Treillage Lane	PEACHTREE CITY	Cameron Trail	Cul-de-sac	0.25	30
Turnbridge Circle	PEACHTREE CITY	St. Albans Way	St. Albans Way	0.50	25
Twin Bridge	PEACHTREE CITY	Aster Ridge	Cul-de-sac	0.30	30
Van Ness	PEACHTREE CITY	Battery Way	Cul-de-sac	0.25	30
Walnut Grove	PEACHTREE CITY	Pinegate Road	Kedron Drive	1.00	30
Walt Banks Road	PEACHTREE CITY	State Route 54	Cul-de-sac	1.05	30
Walt Banks Road SCHOOL ZONE	PEACHTREE CITY <i>McIntosh High</i> 7:30 to 9:00 am 2:30 to 4:30 pm SCHOOL DAYS ONLY	250 feet west of Peachtree Parkway	100 feet west of State Route 54	0.50	25
Waterwood Bend	PEACHTREE CITY	Peachtree Parkway	Peachtree Parkway	0.90	30
Waterwood Bend SCHOOL ZONE	PEACHTREE CITY <i>Booth Middle</i> 7:30 to 9:00 am 2:30 to 4:30 pm SCHOOL DAYS ONLY	50 feet west of Peachtree Parkway (southern intersection)	50 feet west of Peachtree Parkway (northern intersection)	0.88	25
Welton Way	PEACHTREE CITY	Kenton Place	Cul-de-sac	0.40	30
Wensley Corner	PEACHTREE CITY	Hampton Green	Cul-de-sac	0.25	30
West Park Drive	PEACHTREE CITY	State Route 74	Commerce Drive	0.50	30
Wheatleigh Lane	PEACHTREE CITY	Crosstown Drive	Chestnut Field	0.30	30
Wheatleigh Curve	PEACHTREE CITY	Chestnut Field	Chestnut Field	0.30	30
White Oak Trail	PEACHTREE CITY	Parkway Drive	Cul-de-sac	0.25	30
Willow Road	PEACHTREE CITY	Willowbend Road	State Route 74	0.50	30
Willowbend Road	PEACHTREE CITY	State Route 54	State Route 54	0.40	30
Windgate Road	PEACHTREE CITY	Robinson Road	Peachtree Parkway	0.90	30
Windalier Ridge	PEACHTREE CITY	Blue Smoke Trace	Trillium Reach	0.40	30
Wisdom Road	PEACHTREE CITY	State Route 74	Riley Parkway	0.70	30

LIST NUMBER 0411-113P

ROAD NAME	WITHIN THE CITY / TOWN LIMITS OF and/or <i>School Name</i>	FROM	TO	LENGTH IN MILES	SPEED LIMIT
Wisdom Road SCHOOL ZONE	PEACHTREE CITY <i>Peachtree Elementary</i> 7:15 to 8:15 am 2:00 to 4:00 pm SCHOOL DAYS ONLY	Riley Parkway	200 feet east of Preston Chase	0.40	25
Woodruff Way	PEACHTREE CITY	Robinson Road	Rose Down Trace	0.40	30
Wynnmeade Parkway	PEACHTREE CITY	State Route 54	McDuff Parkway	1.80	30
Yarborough Drive	PEACHTREE CITY	Dumbarton Lane	Cul-de-sac	0.55	30

Be it resolved that any person convicted of a violation of this ordinance shall be punished as provided for by law.

All ordinances or parts of ordinances in conflict with this ordinance are hereby repealed.


This ordinance shall become effective when appropriate signs are erected.

ATTESTED:


Clerk


6/2/11
Date


APPROVED:


Mayor

6/2/11
Date


Councilman


Councilman


Councilman

Councilman

Councilman