

DEKALB COUNTY

ITEM NO. I6

BOARD OF COMMISSIONERS**HEARING TYPE**

Action

BUSINESS AGENDA / MINUTES**MEETING DATE:** September 25, 2012**ACTION TYPE**

Ordinance

SUBJECT: An Ordinance to Amend the DeKalb County Code to reflect Speed Zone changes as approved by the State**DEPARTMENT:** Public Works**PUBLIC HEARING:** ☐ YES ☒ NO**ATTACHMENT:** ☒ YES ☐ NO**PAGES:** 17**INFORMATION CONTACT:** Ted Rhinehart/Deputy COO,
Infrastructure
Peggy Allen/Deputy Director,
Road and Drainage
PHONE NUMBER: (404) 294-2041, (404) 371-4778

Deferred 9/11/12

PURPOSE:

To consider adopting the attached ordinance to amend the DeKalb County Code of DeKalb County, Chapter 17, to reflect the Speed Zone changes approved by the Georgia Department of Transportation and permitted for enforcement by the Department of Public Safety.

NEED/IMPACT:

Pursuant to O.C.G.A. 40-6-183, DeKalb County submitted an application through the Department of Transportation to the State of Georgia Department of Public Safety requesting issuance of a revised permit for the use of speed detection devices on DeKalb County streets. The application was approved and a new radar permit was issued to DeKalb County current through December 31, 2015. Several sections of Chapter 17, Article XXI, of the Code of DeKalb County, as Revised 1988, are affected by the new permit and require amending.

The attached ordinance, amending Chapter 17, Article XXI, reflects the Speed Zone changes approved by the Georgia Department of Transportation and permitted for enforcement by the State of Georgia Department of Public Safety.

RECOMMENDATION(S):

Adopt the attached ordinance to amend the Code of DeKalb County, as Revised 1988, Chapter 17, to reflect Speed Zone changes recently approved by the Georgia Department of Transportation and recently permitted for enforcement by the State of Georgia Department of Public Safety.

Agenda Attachment – Speed Limit Changes to DeKalb County Codes

Sec. 17-354. Speed zone number 4 (45 mph)

<u>Bouldercrest Road</u> Interstate 285 to Blur Creek and from Loveless Drive to the Clayton County Line	45 MPH	45 MPH	2.71 Miles
--	-----------	-------------------	---------------

Deleted from Sec. 17-354. Speed zone number 4 (45 mph). (Currently in Speed zone number 6 (35 mph)

<u>Chamblee Dunwoody Road</u> Harts Mill Road to Savoy Drive	45 MPH	45 MPH	1.46 Miles
<u>141 (Peachtree Industrial Boulevard)</u> 50 feet north of Peachtree Industrial Court (N. Chamblee City Limits) to 100 feet north of Peachtree Road (S. Doraville City Limits)	45 MPH	45 MPH	4.24 Miles
<u>Savoy Drive</u> Chamblee Dunwoody Road to North Peachtree Road	45 MPH	45 MPH	1.10 Miles

Deleted from Sec. 17-355. Speed zone number 4 (45 mph). (Deletion of DeKalb County off-system streets annexed by the City of Chamblee)

Sec. 17-355. Speed zone number 5 (40 mph)

<u>260 (Glenwood Road)</u> 100 feet east of Winthrop Drive to 0.18 miles east of Bernice Street (W. Atlanta City Limits)	40 MPH	40 MPH	0.84 Miles
--	--------	-------------------	---------------

<u>260 (Glenwood Road)</u> 50 feet east of Hooper Street (E. Atlanta City Limits) to S.R./U.S. 278 (Covington Highway)	40 MPH	40 MPH	4.22 Miles
--	--------	-------------------	---------------

Deleted from Sec. 17-355. Speed zone number 5 (40 mph). (Deletions from GDOT portion of old speed zone order.)

<u>North Goddard Road</u> Klondike Road to Rockland Road	40 MPH	40 MPH	1.39 Miles
--	-----------	-------------------	---------------

Deleted from Sec. 17-355. Speed zone number 5 (40 mph). (Approved for new Speed zone number 7 (30 mph)

v kR

<u>Rock Springs Road</u> Thompson Mill Road to Panola Road	40 MPH	40 MPH	2.27 Miles
--	-----------	-----------	---------------

Deleted from Sec. 17-355. Speed zone number 5 (40 mph). (Approved for new Speed zone number 7 (30 mph))

<u>Glenwood Avenue</u> 100 feet east of Winthrop Drive to 0.18 miles east of Bernice Street (W. Atlanta City Limits)	40 MPH	40 MPH	0.84 Miles
<u>Glenwood Road</u> 50 feet east of Hooper Street (E. Atlanta City Limits) to S.R./U.S. 278 (Covington Highway)	40 MPH	40 MPH	4.44 Miles

Added to Sec. 17-355. Speed zone number 5 (40 mph)
(Additions to speed zone order, moved from on-system (GDOT) to off-system (County).

Sec. 17-356. Speed zone number 6 (35 mph)

<u>Johnson Ferry Road</u> 445 feet northwest of Keswick Drive (W. Chamblee City Limits) to Fulton County Line	35 MPH	35 MPH	1.1 Miles
--	-----------	-----------	--------------

Added to Sec. 17-356. Speed zone number 6 (35 mph). New additions recommended by DeKalb County in the 2010 request.

Sec. 17-357. Speed zone number 7 (30 mph)

<u>Payton Road</u> Briarcliff Road to Briarcliff Road	30 MPH	25 MPH	0.90 Miles
---	-----------	-----------	---------------

Deleted from Sec. 17-357. Speed zone number 7 (30 mph). (Approved for new Speed limit of 25 mph. 25 MPH speeds not listed in the code.)

<u>North Goddard Road</u> Klondike Road to Rockland Road	40 MPH	30 MPH	1.39 Miles
--	-----------	-----------	---------------

Added to Sec. 17-357. Speed zone number 7 (30 mph). (Lower speed limit approved)

<u>Rock Springs Road</u> Thompson Mill Road to Panola Road	40 MPH	30 MPH	2.27 Miles
--	-----------	-----------	---------------

Added to Sec. 17-357. Speed zone number 7 (30 mph). (Lower speed limit approved)

AN ORDINANCE

AN ORDINANCE TO AMEND THE CODE OF DEKALB COUNTY, GEORGIA, CHAPTER 17, ARTICLE III AND ARTICLE XXI, TO REGULATE THE SPEED OF MOTOR VEHICLES AND TRAFFIC WITHIN THE DEKALB COUNTY AND FOR OTHER PURPOSES.

WHEREAS, the Governing Authority of DeKalb County is tasked with the protection of the county's public health, safety, and general welfare; and

WHEREAS, the DeKalb County Board of Commissioners, pursuant to the Georgia Constitution, article 9, section 2, paragraph 1, has the power to adopt clearly reasonable ordinances relating to its property, where no provision exists under general law; and

WHEREAS, O.C.G.A. § 40-6-371 authorizes the County to promulgate regulations that prescribe reasonable standards for the safe operation of its streets and highways; and

WHEREAS, the Governing Authority of DeKalb County finds that these amendments are needed to protect the general welfare of its citizens.

NOW, THEREFORE, BE IT ORDAINED by the Governing Authority of DeKalb County, Georgia, and it is hereby ordained by the authority of same, that Chapter 17 of the Code of DeKalb County, Georgia, as Revised 1988, be and the same is hereby amended as follows:

PART I. ENACTMENT

Section 17-111 is deleted in its entirety and new Section 17-111 is inserted to read as follows:

Sec. 17-111. Generally; zones designated.

- (a) Except as otherwise specifically provided by ordinance, the interstate highways and higher speed main arterial highways shall be designated as zone number 1, reduced speed interstate highways as zone number 2A and typical main arterial highways as zone number 2B, the through roads and streets as zone numbers 3, 4, 5 and 6, and higher residential streets, road, alleys on residential streets as zone number 7. Such zones are as designated in sections 17-352 through 17-357.

Sections 17-352 through 17-357 are deleted in their entirety and new Sections 17-352 through 17-357 are inserted to read as follows:

Sec. 17-352. Speed zone numbers 1 (65 mph) and 2 (55 mph).

- (a) *Zone number 1.* The streets referred to in section 17-111 as zone number 1 in which the speed limit is sixty-five (65) miles per hour shall consist of the following streets or portions of streets:

Interstate 20 (Southeast Expressway), from Snapfinger Creek to the Rockdale County line.

Georgia Highway 410 (Stone Mountain Freeway), from Brockett Road/Cooledge Road to Georgia Highway 10 (Stone Mountain Freeway Connector).

Georgia Highway 10 (Stone Mountain Freeway), from Georgia Highway 410 (Stone Mountain Bypass) to Hugh Howell Road (Georgia Highway 236).

Interstate 675 (Georgia Highway 413), from the Clayton County Line to Cedar Grove Road (overpass).

- (b) *Zone number 2A.* The streets referred to in section 17-111 as zone number 2A in which the speed limit is fifty-five (55) miles per hour shall consist of the following streets or portions of streets:

Interstate 20 (Southeast Expressway), from the Atlanta City limits to Snapfinger Creek.

Interstate 85 (Northeast Expressway), from the Fulton County line to the Gwinnett County line.

Interstate 285 (Circumferential Expressway), from the Fulton County line (between Moreland Avenue and Jonesboro Road) to 0.33 miles south of Buford Highway (E. Doraville City limits).

Georgia Highway 410 (Stone Mountain Freeway), from Lawrenceville Highway to Brockett Road/Cooledge Road.

Interstate 675 (Georgia Highway 413), from Cedar Grove Road (overpass) to Interstate 285 (Circumferential Expressway).

- (c) *Zone number 2B.* The streets referred to in section 17-111 as zone number 2B in which the speed limit is fifty-five (55) miles per hour shall consist of the following streets or portions of streets:

Browns Mill Road (Georgia Highway 212), from Panola Road to the Rockdale County line.

Snappfinger Road (Georgia Highway 155), from Dogwood Farm Road to the Henry County line.

Stone Mountain Bypass (Georgia Highway 10), from Goldsmith Road to the Gwinnett County line.

Sec. 17-353. RESERVED

Sec. 17-354. Speed zone number 4 (45 mph).

The streets referred to in section 17-111 as zone number 4 in which the speed limit is forty-five (45) miles per hour shall consist of the following streets or portions of streets:

Browns Mill Road (Georgia Highway 212), from Snappfinger Road to 0.10 miles east of Panola Road.

Browns Mill Road (Georgia Highway 212), Arabia Mountain Academy School Zone, from 230 feet east of Latchwood Drive to 370 feet east of Garden City Drive.

Buford Highway (Georgia Highway 13), from the Fulton County line to Shallowford Terrace (S. Chamblee City limits).

Candler Road (Georgia Highway 155), from 0.10 miles south of Memorial Drive to Flat Shoals Road.

Cedar Grove Road, from fourteen hundred (1400) feet west of Bouldercrest Road to Moreland Avenue.

Chamblee-Tucker Road, from Shallowford Road to Interstate 85.

Clevemont Road, from River Road to Linecrest Road.

Constitution Road, from Fayetteville Road to Bouldercrest Road.

Covington Highway (Georgia Highway 12), from the Avondale Estates city limits to Interstate 20.

DeKalb Industrial Way, from Lawrenceville Highway to East Ponce de Leon Avenue.

East Conley Road, from Cedar Grove Road to the Clayton County line.

Expressway frontage-access-service road; all expressways: expressway frontage or access or service roads, not otherwise named, in the unincorporated portions of the county, unless a different rate of speed has been specifically authorized for that particular street by ordinance.

Flakes Mill Road, from Flat Shoals Parkway to the Henry County line.

Flat Shoals Parkway (Georgia Highway 155), from Flat Shoals Road to Snapfinger Road.

Flat Shoals Road (Georgia Highway 155), from Candler Road to Interstate 285.

Hugh Howell Road (Georgia Highway 236), from Lawrenceville Highway to Stone Mountain Bypass.

Kensington Road, from Memorial Drive to Holcombe Road.

LaVista Road (Georgia Highway 236), from Northlake Parkway to Lawrenceville Highway.

Lawrenceville Highway (Georgia Highway 8), from Scott Boulevard to the Gwinnett County line.

Linecrest Road, from River Road to Ward Lake Road.

Lithonia Industrial Boulevard, from South Stone Mountain-Lithonia Road to Hillandale Drive.

Mall Parkway, from Evans Mill Road to Interstate 20 Frontage Road.

Memorial Drive (Georgia Highway 10), from Covington Highway to Goldsmith Road.

Memorial Drive (Georgia Highway 154), from Candler Road to Mountain Drive.

Mercer University Drive, from Henderson Mill Road to Chamblee Tucker Road.

Moreland Avenue (Georgia Highway 42), from the Atlanta city limits to the Clayton County line.

Mountain Industrial Boulevard, from East Ponce de Leon Avenue to the Gwinnett County line.

Norris Lake Drive, from Norris Lake Road to Pleasant Hill Road.

North Arcadia Avenue, from East Ponce de Leon Avenue to DeKalb Industrial Way.

North Decatur Road, from Scott Boulevard to North Indian Creek Drive.

North Druid Hills Road, from Buford Highway to East Roxboro Road.

North Hairston Road, from Rockbridge Road to East Ponce de Leon Avenue.

North Stone Mountain Lithonia Road, from Rockbridge Road to the Stone Mountain city limits.

Oakvale Road, from Panthersville Road to River Road.

Old Covington Road (Georgia Highway 12), from Turner Hill Road to the Rockdale County line.

Old McDonough Road, from Cedar Grove Road to Conley Road.

Panola Industrial Boulevard, from Panola Road to Miller Road.

Panola Road, from Thompson Mill Road to South Stone Mountain Lithonia Road.

Panthersville Road, from Flat Shoals Parkway to Bouldercrest Road.

Peachtree Road (Georgia Highway 141), from 0.10 miles north of Brookhaven Drive/Dresdan Drive to 0.24 miles north of Redding Road.

Pleasantdale Road, from Tucker Norcross Road to the Gwinnett County line.

Pleasant Hill Road, from Rock Chapel Road to the Rockdale County line.

Redan Road, from Covington Highway to South Stone Mountain-Lithonia Road.

River Road, from Bouldercrest Road to Snapfinger Road.

Rockbridge Road, from North Clarendon Avenue to the Pine Lake city limits and from the Pine Lake city limits to the Gwinnett County line.

Rockdale Road, from Evans Mill Road to the Rockdale County line.

Shallowford Road, from Briarcliff Road to the Chamblee city limits and Shallowford Terrace.

Silver Hill Road, from Hugh Howell Road to Lilburn-Stone Mountain Road (at the Stone Mountain Bypass).

Sims Road, from Linecrest Road to Pleas Road.

Snapfinger Woods Drive, from Panola Road to Snapfinger Road.

South Deshon Road, from Rockbridge Road to Wellborn Road.

South Goddard Road, from Klondike Road to the Rockdale County line.

Stephenson Road, from Rockbridge Road to Rock Chapel Road.

Stone Mountain-Lithonia Road, from Rockbridge Road to the Lithonia City limits.

Turner Hill Road, from Interstate 20 to Rockland Road.

Union Grove Road, from Rock Chapel Road to the Rockdale County line.

Waldrop Road, from Flat Shoals Parkway to River Road.

Ward Lake Road, from Bouldercrest Road to the Henry County line.

Wesley Chapel Road, from Covington Highway to Flat Shoals Parkway.

Sec. 17-355. Speed zone number 5 (40 mph).

The streets referred to in section 17-111 as zone number 5 which the speed limit is forty (40) miles per hour shall consist of the following streets or portion of streets:

Austin Drive, from Redwing Circle to Snapfinger Road.

Bouldercrest Road, from Blue Creek to Loveless Drive.

Brockett Road, from Lawrenceville Highway to East Ponce de Leon Avenue.

Cedar Grove Road, from Bouldercrest Road to one thousand four hundred (1,400) feet west thereof.

Chamblee Tucker Road, from Interstate 285 to La Vista Road.

Clairmont Road (Georgia Highway 155), Cliff Valley School Zone, from 0.06 miles north of Pine Forest Drive to 0.04 miles north of Grace Arbor Court.

Clairmont Road, from Desmond Drive to Buford Highway and from Buford Highway to Tobey Road.

Cleveland Road, from between Snapfinger Road and Rock Springs Road.

Columbia Drive, from Interstate 20 to Memorial Drive.

Cooledge Road, from Brockett Road to Lawrenceville Highway.

Durham Park Road, from Kensington Road to South Indian Creek Drive.

East Ponce de Leon Avenue, from Sams Crossing to Pecan Street.

East Ponce de Leon Avenue, from West Smith Street to the entrance ramp to eastbound State Route 10.

Evans Mill Road, from Interstate 20 to Browns Mill Road.

Fairington Road, from Panola Road to Hillandale Drive.

Glenwood Avenue, from Winthrop Drive to Bernice Street.

Glenwood Road, from Hooper Street to Covington Highway.

Hayden Quarry Road, from Klondike Road to Turner Hill Road.

Hillandale Drive, from Panola Road to Fairington Road.

Klondike Road, from Lithonia city limits to the Rockdale County line.

Lilburn-Stone Mountain Road, from Silver Hill Road to the Gwinnett County line.

North Druid Hills Road, from Briarcliff Road to Lawrenceville Highway.

Northlake Parkway, from LaVista Road to Lawrenceville Highway.

Old Stone Mountain Road, from Lilburn-Stone Mountain Road to the Gwinnett County line.

Phillips Road, from South Stone Mountain Lithonia Road to Covington Highway.

Rainbow Drive, from Wesley Chapel Road to Chandler Road.

Salem Road, from Evans Mill Road to Browns Mill Road.

Scott Boulevard (Georgia Highway 8), from West Ponce de Leon Avenue to the Decatur city limits and from the Decatur city limits to Lawrenceville Highway.

Snapfinger Road, from Austin Drive to Snapfinger Woods Drive.

South Hairston Road, from Wesley Chapel Road to Rockbridge Road.

Stewart Mill Road, from Rockbridge Road to Bermuda Road.

Thompson Mill Road, from Panola Road to Snapfinger Road.

Wellborn Road, from South Stone Mountain-Lithonia Road to Covington Highway.

Young Road, from Covington Highway to Redan Road.

Sec. 17-356. Speed zone number 6 (35 mph).

The streets referred to in section 17-111 as zone number 6 in which the speed limit is thirty-five (35) miles per hour shall consist of the following streets or portion of streets:

- Allgood Road*, from Rockbridge Road to Redan Road.
- Bankers Circle*, from Bankers Industrial Drive to Bankers Industrial Drive.
- Boring Road*, from Flat Shoals Road to Wesley Chapel Road.
- Bouldercrest Road*, from Loveless Drive to Eastland Road.
- Brannen Road*, from Oresham Road to Fayetteville Road.
- Briarcliff Road*, from North Druid Hills Road to the east intersection with LaVista Road.
- Briarlake Road*, from Briarcliff Road to LaVista Road.
- Briarwood Road*, from North Druid Hills Road to Interstate 85 (Northeast Expressway) access/frontage/service road.
- Britt Road*, from Tucker Norcross Road to the Gwinnett County line.
- Brockett Road*, from Lawrenceville Highway to LaVista Road.
- Candler Road (Georgia Highway 155)*, from the Atlanta city limits to Interstate 20.
- Central Drive*, from Goldsmith Road to Rays Road.
- Chamblee-Tucker Road*, from Interstate 85 to Interstate 285.
- Chestnut Drive*, from Aztec Road to DeKalb Technology Parkway.
- Church Street*, from Decatur city limits to Lawrenceville Highway.
- Clairmont Road (Georgia Highway 155)*, from the Decatur city limits to Desmond Drive.
- Clifton Road*, from Briarcliff Road to Haygood Drive.
- Clifton Church Road*, from Flat Shoals Road to Bouldercrest Road.
- Clifton Springs Road*, from Clifton Church Road to Panthersville Road.
- Columbia Drive*, from Katie Kerr Drive to Memorial Drive.

Covington Drive (Georgia Spur 154), from Memorial Drive to Covington Highway.

Covington Highway (Georgia Highway 10), from Covington Highway (E. Avondale Estates City limits) to 0.10 miles east (of Covington Highway).

Crestline Road, from Oak Grove Road to Briarcliff Road.

Dresden Drive, from Peachtree Road to Chamblee-Tucker Road.

East College Avenue (Georgia Highway 10), from Sams Street to 50 feet west of Livingston Place.

East Lake Road (Georgia Highway 10), from Ponce de Leon Avenue to East Parkwood Road.

East Roxboro Road, from North Druid Hills Road to the Fulton County line.

Eastland Road, from Moreland Avenue to Bouldercrest Road.

Elam Road, between Rowland Road and South Hairston Road.

Ellis Road, from Rowland Road to Redan Road.

Evans Mill Road, from Interstate 20 to Reagin Street.

Evans Road, from Henderson Mill Road to Chamblee-Tucker Road.

Fairington Parkway, from Fairington Drive to the dead end.

Fayetteville Road, from Moreland Avenue to Key Road and from Flat Shoals Road to Glenwood Avenue.

Fellowship Road, from Lawrenceville Highway to LaVista Road.

Flat Shoals Road, between Fayetteville Road and Candler Road.

Frazier Road, from Lawrenceville Highway to LaVista Road.

Georgia Luther Drive, between Memorial Drive and Durham Drive.

Glenfair Drive, from Glenwood Road to Snapfinger Road.

Greer Circle, from Saar Parkway to Mountain Industrial Boulevard.

Gresham Road, from Flat Shoals Road to Clifton Church Road.

Hambrick Road, from Rockbridge Road to East Ponce de Leon Avenue.

Harts Mill Road, from Ashford-Dunwoody Road to 170 feet east of Flowerland Drive.

Henderson Mill Road, from LaVista Road to Chamblee-Tucker Road.

Henrico Road, from Moreland Avenue to West Side Place.

Hillandale Drive, from Fairington Road to Lithonia Industrial Boulevard/Chubb Road.

Holt Road, from Shadow Rock Road to South Deshon Road.

Honeysuckle Lane, from McCall Drive to McElroy Road.

Idlewood Road, from Lawrenceville Highway to East Ponce de Leon Avenue.

Indian Creek Way, from Northern Avenue to North Indian Creek Drive.

Johnson Ferry Road, from Keswick Drive to Fulton County Line.

Juliette Road, from East Ponce de Leon Avenue to the dead end.

Katie Kerr Drive, from Columbia Drive to Arcadia Avenue.

Kelley Chapel Road, from Rainbow Drive to Flat Shoals Road.

Kelley Lake Road, from Candler Road to Whites Mill Road.

Kelton Drive, from Central Drive to East Ponce de Leon Avenue.

Key Road, from Moreland Avenue to Bouldercrest Road.

Lake Hearn Drive, from Ashford-Dunwoody Road to the Fulton County line.

Laredo Drive, from East Ponce de Leon Avenue to North Clarendon Avenue.

LaVista Road (Georgia Highway 236), from Northlake Parkway to the Fulton County line.

Lewis Road, from Roadhaven Drive to Rock Mountain Boulevard.

Lloyd Road, from Flat Shoals Road to Whites Mill Road (at Kelley Lake Road).

Maddox Road, from Rogers Lake Road to Rock Chapel Road.

Marbut Road, from Panola Road to Lithonia Industrial Boulevard.

Martin Road, from Rockbridge Road to Selene Drive.

- McAfee Road*, from Second Avenue to Columbia Drive.
- McCall Drive*, Interstate 85 Access Road to Honeysuckle Lane.
- McDaniel Mill Road*, from Rockland Road to the Rockdale County line.
- McElroy Road*, from Buford Highway to the cul-de-sac.
- McLendon Road*, from East Ponce de Leon Avenue to Lawrenceville Highway.
- Medlock Road*, from Wood Trail Lane to 0.10 miles north of Church Street.
- Memorial College Drive*, from North Indian Creek Drive to Memorial Drive.
- Memorial Drive (Georgia Highway 141)*, from 0.05 miles east of Candler Road (Atlanta City limits) to 0.10 miles east of Candler Road.
- Midvale Road*, from LaVista Road to Henderson Mill Road.
- Midway Road*, from Covington Highway to Memorial Drive.
- Miller Road*, from Covington Highway to Rock Springs Road.
- Montreal Road*, from Lawrenceville Highway to Juneau Court and from LaVista Road to Lawrenceville Highway.
- Moore Road*, from Cedar Grove Road to Bouldercrest Road.
- Norman Road*, from Rays Road to 100 feet west of Belle Gade Drive.
- North Clarendon Avenue*, from Church Street to the Avondale Estates city limits.
- North Decatur Road*, from the Decatur city limits to Scott Boulevard and from the Decatur city limits to Lullwater Road.
- North Decatur Road*, Druid Hills High School Zone, from 150 feet west of Westminster Way to 1110 feet in a westerly direction.
- North DeKalb Drive*, from Buford Highway to McElroy Road.
- North Deshon Road*, from Rockbridge Road to the Gwinnett County line.
- North Druid Hills Road*, from Peachtree Road to East Roxboro Road.
- North Indian Creek Drive*, from Rockbridge Road to Jamieson Place.
- North Royal Atlanta Drive*, from Lawrenceville Highway to South Royal Atlanta Drive.

Northcrest Road, from Oakcliff Road to Chamblee-Tucker Road.

Northern Avenue, from Memorial Drive to Church Street.

Northlake Parkway, from LaVista Road to Henderson Mill Road.

Oakcliff Road, from Pleasantdale Road to the Doraville city limits.

Oak Grove Road, from Briarcliff Road to LaVista Road.

Old Norcross Road, from Lawrenceville Highway to the Gwinnett County line.

Osborne Road, from Peachtree Road to Windsor Parkway.

Parklake Drive, from LaVista Road to Northlake Parkway.

Peachcrest Road, from Midway Road to Columbia Drive.

Peachtree Road (Georgia Highway 141), from the Fulton County line to 0.10 miles north of Brookhaven Drive/Dresdan.

Plaster Road, from Dresden Drive to Johnson Road.

Ponce de Leon Avenue (Georgia Highway 8, 10), from 0.05 miles east of Clifton Road to 0.01 miles east of East Lake Road.

Ponce de Leon Avenue (Georgia Highway 8), from East Lake Road to 0.01 miles east of East Parkwood Road.

Presidential Drive, from Presidential Parkway to Presidential Parkway.

Rays Road, from Rockbridge Road to East Ponce de Leon Avenue.

Redwing Circle, from Covington Highway to Covington Highway.

Rice Road, from South Stone Mountain-Lithonia Road to South Deshon Road.

Rockbridge Road, Avondale Middle School Zone, from 25 feet east of North Clarendon Avenue to Creighton Avenue.

Rock Mountain Boulevard, from East Ponce de Leon Avenue to Lewis Road.

Rowland Road, from Rockbridge Road to South Indian Creek Drive.

Sarr Parkway, from Idlewood Road to Mountain Industrial Boulevard.

Second Avenue, from Glenwood Road to Flat Shoals Road.

Shadow Rock Drive, from South Stone Mountain-Lithonia Road to South Stone Mountain-Lithonia Road.

Sheppard Road, from Rockbridge Road to the Stone Mountain city limits.

Silver Hill Road, from Lilburn-Stone Mountain Road to the Stone Mountain city limits.

Snapsfinger Road, from Columbia Drive to Austin Drive.

South Flowers Road, from Chamblee-Tucker Road to Mercer University Drive.

South Indian Creek Drive, from Covington Highway to Rockbridge Road.

South Royal Atlanta Drive, from Mountain Industrial Boulevard to the dead end.

Sycamore Drive, from Church Street to the Decatur city limits.

Tilson Road, from Second Avenue to Candler Road.

Tucker Industrial Boulevard, from Hugh Howell Road to dead end.

Valley Brook Road, from East Ponce de Leon Avenue to North Druid Hills Road.

West Mountain Street, from Memorial Drive to the Stone Mountain city limits.

Whites Mill East, from Lloyd Road to Candler Road.

Whites Mill Road, from Lloyd Road to Flat Shoals Road.

Woodstock Boulevard, from Interstate 85 Access Road to Flowers Road South.

Sec. 17-357. Speed zone numbers 7 (30 mph).

(a) *Zone number 7.* The streets referred to in section 17-111 as zone number 7 in which the speed limit is thirty (30) miles per hour shall consist of the following streets or portions of streets:

Alford Road, from Stephenson Road to South Deshon Road.

Asbury Drive, from Stephenson Road to Rock Chapel Road (S.R. 124).

Covington Highway (Georgia Highway 12), Bethune Middle School Zone, from 0.30 miles east of Gregory Road to 0.74 miles East of Gregory Road.

Fellowship Road, from Idlewood Road to Lawrenceville Highway.

Goldsmith Road, from Memorial Drive to East Ponce de Leon Avenue.

Houston Mill Road, from LaVista Road to Clifton Road.

King Road, from North Born Road to Walker Road.

Mabry Road, from Windsor Parkway to East Brookhaven Drive.

Mill Creek Road, from Johnson Ferry Road to the Fulton County line.

Mainstreet Park Drive, from South Hairston Road to Forest Path.

North Decatur Road, from Lullwater Road to Briarcliff Road.

North Goddard Road, from Klondike Road to Rockland Road

Rock Springs Road, from Thompson Mill Road to Panola Road.

Weelaunee Road, from River Road to Flakes Mill Road.


PART II. EFFECTIVE DATE

This ordinance shall become effective upon adoption by the Board of Commissioners and approval by the Chief Executive Officer.

PART III. SEVERABILITY

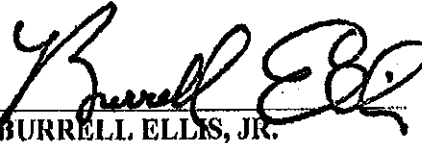
Should any section or provision of this ordinance be declared by a court of competent jurisdiction to be invalid or unconstitutional, such decision shall not affect the validity of the ordinance as a whole nor any part thereof other than the part so declared to be invalid or unconstitutional. All ordinances or resolutions, or parts thereof, in conflict with this ordinance are repealed.

ADOPTED by the DeKalb County Board of Commissioners, this 25 day of SEPTEMBER, 2012.




LARRY JOHNSON, MPH
Presiding Officer
Board of Commissioners
DeKalb County, Georgia


APPROVED by the Chief Executive Officer of DeKalb County, this 27 day of September, 2012.


 W. BURRELL ELLIS, JR.
 Chief Executive Officer
 DeKalb County, Georgia


ATTEST:


 BARBARA H. SANDERS
 Clerk to the
 Board of Commissioners and
 Chief Executive Officer
 DeKalb County, Georgia

APPROVED AS TO SUBSTANCE:


 WILLIAM E. RHINEHART
 Director, Public Works Department
 DeKalb County, Georgia

APPROVED AS TO FORM:


 LISA E. CHANG - Lori Brive
 Sr. Asst County Attorney
 DeKalb County, Georgia