

Sec. 2. Speed limit on certain state routes and off-system streets.

- (a) Pursuant to O.C.G.A. [Title] 40, sections 40-6-183, and 40-6-376, the Uniform Rules of the Road Act, for local authorities to alter lawful speed limits, the following section regulates speed limits within the City of Cedartown, Polk County, Georgia.

ON SYSTEM

State Route	Within the City/Town Limits of and/or School Name	From	Mile Point	To	Mile Point	Length in Miles	Speed Limit
1 US 27	Cedartown	0.02 mile south of State Route 100 (South Cedartown City Limit)	4.95	0.25 mile north of State Route 1BU	7.32	2.37	55
1 US 27	Cedartown	0.25 mile north of State Route 1BU	7.32	0.25 mile north of CS 72303 N. Park Blvd.	11.68	4.36	60
1 US 27 ***** School Zone *****	Cedartown High School	0.04 mile north of State Route 6/US 278	10.07	0.37 mile south of CR 436 Collard Valley Road	10.34	0.27	50
1 US 27 ***** School Zone *****	Cedartown Middle School	0.17 mile north of CR 323 Blanche Road	11.05	0.13 mile south of CS 722 North Park Blvd	11.30	0.25	50
1 US 27	Cedartown	0.25 mile north of CS 72303 N. Park Blvd.	11.68	CR 1 Adams Road (North Cedartown City Limit)	14.51	2.83	60
1BU US 27BU	Cedartown	State Route 1/US 27	0.00	0.03 mile north of CS 697 Persimmon Lane	0.52	0.52	45
1BU US 27BU	Cedartown	0.03 mile north of CS 697 Persimmon Lane	0.52	0.02 mile south of CS 655 School Lane	1.22	0.70	35
1BU US 27BU	Cedartown	0.02 mile south of CS 655 School Lane	1.22	0.02 mile south of CS 581 Queen Street	1.89	0.67	25
1BU US 27BU	Cedartown	0.02 mile south of CS 581 Queen Street	1.89	0.02 mile north of CS 585 Jule Peek Avenue	2.43	0.54	35

1BU US 27BU	Cedartown	0.02 mile north of CS 585 Jule Peek Avenue	2.43	0.02 mile north of CS 593 Piedmont Avenue	2.91	0.48	40
1 BU US 27BU	Cedartown	0.02 mile north of CS 593 Piedmont Avenue	2.91	State Route 1/US 27	3.89	0.98	45
6 US 278	Cedartown	0.20 mile west of State Route 100 (West Cedartown City Limit)	8.04	0.02 mile west of CS 665 Cave Spring Street	9.43	1.39	45
6 US 278	Cedartown	0.02 mile west of CS 665 Cave Spring Street	9.43	0.05 mile east of CSX R/R Crossing	10.02	0.59	35
6 US 278	Cedartown	0.05 mile east of CSX R/R Crossing	10.02	0.08 mile east of CS 553 Lake Street	10.44	0.42	45
6 US 278	Cedartown	State Route 1/US 27	12.91	0.02 mile east of CR 160 Hutto Road	13.72	3.30	55
6 US 278	Cedartown	0.02 mile east of CR 160 Hutto Road	13.72	0.02 mile east of CR 447 Grady Street (East Cedartown City Limit)	16.21	2.49	65
100	Cedartown	State Route 6/US 278	11.68	0.03 mile north of State Route 6/US 278 (West Cedartown City Limit)	11.71	0.03	45

SIGNS TO BE ERECTED BY THE GEORGIA DEPARTMENT OF TRANSPORTATION

School Zone Hours Effective

SCHOOL DAYS ONLY

WHEN SCHOOL FLASHERS ARE IN OPERATION AND/OR AS INDICATED ON SCHOOL TIME OF DAY SIGN

OFF-SYSTEM

Road Name	Within the City/Town Limits of and/or School Name	From	To	Length in Miles	Speed Limit
Adamson Street West Avenue (CS 702)	Cedartown	0.16 mile west of CS 693 South Industrial Blvd	0.05 mile west of CS 710 Prior Station Road	1.53	45
Cason Road (CR 434)	Cedartown	0.02 mile west of CR 147 Tuck Road (Cedartown City Limit)	State Route 1BU/US 27BU	0.48	35

Cave Spring Road (CR 450)	Cedartown	0.03 miles north of CS 703 Cherokee School Drive (Cedartown City Limit)	CR 5 Booger Hollow Road	0.85	45
Collard Valley Road (CR 436)	Cedartown	CR 450 East Avenue	0.06 mile west of CR 324 Clyde Street (Cedartown City Limit)	0.25	35
College Circle	Cedartown	CS John Hand Rd	CR N College Drive	.20	30
College Drive (CR 14)	Cedartown	CS 528 John Hand Road	0.01 mile south of CS 705 Oak Crest Drive	0.62	35
East Avenue (CR 450)	Cedartown	State Route 1/US 27	CR 436 Collard Valley Road	1.29	45
East Avenue ***** School Zone *****	Cedartown HIGH SCHOOL 0700-0900 1400-1600 SCHOOL DAYS ONLY	0.05 mile west of State Route 1/US 27	0.11 mile west of CR 154 Woodall Street	0.31	45
East Avenue (CR 450)	Cedartown	CR 436 Collard Valley Road	CS 539 Highland Avenue	0.51	35
East Avenue (CR 450)	Cedartown	CS 539 Highland Avenue	CS 718 South College Street	0.30	25
Ellawood Avenue (CS 531/CR 99)	Cedartown	CR 437 Georgia Avenue	State Route 6/US 278	0.91	30
Cherokee School Drive (CS 703)	Cedartown	CR 450 Cave Spring Road	CR 14 College Drive	0.81	35
Georgia Avenue (CR 437)	Cedartown	0.03 mile north of CR 437 Johnson Lake Road (Cedartown City Limit)	State Route 6/US 278	0.53	35
John Hand Road (CS 528)	Cedartown	CR 450 Cave Spring Street	State Route 1BU/US 27BU	1.02	35
Jule Peek Avenue (CS 609)	Cedartown	CR 450 Cave Spring Street	State Route 1BU/US 27BU	0.62	30

North Cave Spring Street (CR 450)	Cedartown	CS 636 Wissahickon Avenue	CS 615 West Girard Avenue	0.36	30
North Cave Spring Street (CR 450)	Cedartown	CS 615 West Girard Avenue	CS 528 West John Hand	0.73	35
North Cave Spring Street (CR 450)	Cedartown	CS 528 West John Hand	CS 703 Cherokee School Drive	0.59	45
North College Street (CS 605)	Cedartown	CS 636 Wissahickon Avenue	CS 615 West Girard Avenue	0.37	30
North College Street (CS 605)	Cedartown	CS 615 West Girard Avenue	CS 604 College Circle	0.70	30
North Sixth Street (CS 615)	Cedartown	CS 642 West Avenue	CR 26 West Girard Avenue	0.39	25
Prior Station Road (CS 710)	Cedartown	CS 702 West Avenue	State Route 100	0.71	45
West Avenue (CS 642)	Cedartown	CS 615 Sixth Street	CS 643 Tenth Street	0.48	30
West Girard Street (CS 615)	Cedartown	0.09 mile east of Cedar Creek (Cedartown City Limit)	CR 450 North Cave Spring Street	0.69	35
Wissahickon Avenue (CS 636)	Cedartown	CS 635 Spruce Street	CS 605 North College Street	0.35	30

SCHOOL ZONE HOURS EFFECTIVE


SCHOOL DAYS ONLY


WHEN SCHOOL FLASHERS ARE IN OPERATION AND/OR AS INDICATED ON SCHOOL TIME OF DAY SIGN SCHOOL DAYS ONLY

- (b) Signs to be erected by the city.
 - (c) Be it resolved that any person convicted of violation of this section shall be punished as provided for by law.
- (Code 1969, § 14-67.1; Ord. No. 4-1999, 3-24-99; Ord. No. 6-2001, 2-12-01; Ord. No. 16,2004, 11-1-04; Ord. No. 7-2011, 6-13-11; Ord. No. 1-2015, 2-9-15; Ord. No. 2-2016, 4-4-16; Ord. No. 9-2018, 11-13-18)

ALL ORDINANCES AND PARTS OF ORDINANCES IN CONFLICT WITH THIS ORDINANCE ARE HEREIN REPEALED.


APPROVED:


CHAIR



COMMISSIONER


COMMISSIONER


COMMISSIONER


COMMISSIONER

ATTESTED:


CITY CLERK

