

BE IT REMEMEBERED THAT THERE WAS BEGUN AND HELD THE REGULAR MEETING OF THE MAYOR AND BOARD OF ALDERMEN OF THE CITY OF PETAL, MISSISSIPPI ON MARCH 6, 2007 AT 7:00 P.M. IN THE BOARDROOM OF SAID CITY.

THOSE PRESENT	MAYOR CARL SCOTT
CITY ATTORNEY	THOMAS W TYNER
ALDERMEN	DAVID CLAYTON KAY FAIRLEY JAMES MOORE STEVE STRINGER LIESA WEAVER
OTHERS	PENNY LUCKEL TOMMYE CORLEY CINDY HOLLAND CHIEF LEE SHELBOURN ASST CHIEF DON SEALY DARRIN CARROLL KRISTY HAYES ADA MADISON BRUCE ROGERS AND MANY OTHERS

THE MAYOR DECLARED A QUORUM PRESENT AND DECLARED THE CITY COUNCIL IN SESSION.

THE INVOCATION WAS OFFERED BY REV JOHN SMITH, BIBLE BAPTIST CHURCH.

THE PLEDGE OF ALLEGIANCE WAS RECITED.

WHEREAS, MAYOR SCOTT PRESENTED THE AGENDA WITH THE FOLLOWING CHANGES:

IX. GENERAL BUSINESS

1. OMIT
3. REQUEST TO ACCEPT PAYMENT IN THE AMOUNT OF \$21,235.54 FROM MDOT TO SHOWS, DEARMAN, & WAITS, INC FOR S MAIN PROJECT.
4. REQUEST TO ACCEPT PAYMENT IN THE AMOUNT OF \$129,318.01 FROM MDOT TO GULF EQUIPMENT CORP FOR S MAIN ST PROJECT.
12. REQUEST TO PAY GENERAL PUMP AND EQUIPMENT IN THE AMOUNT OF \$61,340.00 FOR EMERGENCY LIFT STATION REPAIR.
13. REQUEST TO TERMINATE JASON JONES IN THE WATER DEPARTMENT EFFECTIVE MARCH 7, 2007.
14. REQUEST TO TERMINATE CHRISTOPHER WRIGHT IN THE WATER DEPARTMENT EFFECTIVE MARCH 7, 2007.
15. REQUEST TO AUTHORIZE THE MAYOR TO EXECUTE THE CHANGE OF OWNERSHIP FOR UNDERGROUND STORAGE TANKS AT THE CENTRAL FUELING STATION.
16. REQUEST TO ACCEPT THE LIST OF UNMARKED VEHICLES IN THE POLICE DEPARTMENT.
17. REQUEST TO DECLARE THE WATER DEPARTMENT SHED AS SURPLUS AND TO BE SOLD AS SCRAP.

XI. ORDERS AND ORDINANCES

3. REQUEST TO HIRE ROBERT ELLIS IN THE FIRE DEPARTMENT AS 3RD CLASS FIREFIGHTER AT A RATE OF \$24,900.00.
4. REQUEST TO HIRE SHAY GIPSON IN THE FIRE DEPARTMENT AS PROBATIONARY FIREFIGHTER AT A RATE OF \$19,604.00.

THEREUPON, ALDERMAN STRINGER MADE A MOTION TO ADOPT THE AGENDA WITH THE FOREGOING CHANGES. ALDERMAN WEAVER SECONDED THE MOTION.

THOSE PRESENT AND VOTING "AYE"

ALDERMAN DAVID CLAYTON
ALDERMAN KAY FAIRLEY
ALDERMAN JAMES MOORE
ALDERMAN STEVE STRINGER
ALDERMAN LIESA WEAVER

THOSE PRESENT AND VOTING "NAY"

NONE

WHEREAS, MAYOR SCOTT PRESENTED THE MINUTES OF THE REGULAR MEETING OF FEBRUARY 20, 2007, SPECIAL MEETING OF FEBRUARY 23, 2007 AND THE SPECIAL MEETING OF MARCH 1, 2007.

THEREUPON, ALDERMAN WEAVER MADE A MOTION THAT THE MINUTES OF THE REGULAR MEETING OF FEBRUARY 20, 2007, SPECIAL MEETING OF FEBRUARY 23, 2007 AND THE SPECIAL MEETING OF MARCH 1, 2007 BE ADOPTED AS WRITTEN. ALDERMAN FAIRLEY SECONDED THE MOTION.

THOSE PRESENT AND VOTING "AYE"

ALDERMAN DAVID CLAYTON
ALDERMAN KAY FAIRLEY
ALDERMAN JAMES MOORE
ALDERMAN STEVE STRINGER
ALDERMAN LIESA WEAVER

THOSE PRESENT AND VOTING "NAY"

NONE

WHEREAS, MAYOR SCOTT CALLED FOR PUBLIC COMMENT.

THEREUPON, ADA MADISON ADDRESSED THE MAYOR AND BOARD OF ALDERMEN TO DISCUSS THE SEWER LINE ON SPRINGFIELD ROAD. SHE WOULD JUST LIKE A DATE ON WHEN THE SEWER LINE WILL BE PUT IN.

WHEREAS, MAYOR SCOTT PRESENTED THE FOLLOWING QUOTES ON ADDITION TO THE BUILDING FOR AN AWNING ON THE WATER DEPARTMENT DRIVE THRU.

JAMES CLARK \$5,200.00

DEWAYNE PIERCE \$5,700.00

THEREUPON, ALDERMAN CLAYTON MADE A MOTION TO ACCEPT THE QUOTE FROM JAMES CLARK IN THE AMOUNT OF \$5,200.00 FOR ADDITION TO THE BUILDING FOR AN AWNING ON THE WATER DEPARTMENT DRIVE THRU. ALDERMAN STRINGER SECONDED THE MOTION.

THOSE PRESENT AND VOTING "AYE"

ALDERMAN DAVID CLAYTON
ALDERMAN KAY FAIRLEY
ALDERMAN JAMES MOORE
ALDERMAN STEVE STRINGER
ALDERMAN LIESA WEAVER

THOSE PRESENT AND VOTING "NAY"

NONE

WHEREAS, MAYOR SCOTT PRESENTED INVOICE #19042 FROM INTERNATIONAL CONFERENCE OF POLICE CHAPLAIN IN THE AMOUNT OF \$125.00 FOR BRO JIMMIE GARRARD MEMBERSHIP FEE.

THEREUPON, ALDERMAN MOORE MADE A MOTION TO AUTHORIZE THE CITY CLERK TO PAY INVOICE #19042 TO INTERNATIONAL CONFERENCE OF POLICE CHAPLAIN IN THE AMOUNT OF \$125.00 FOR BRO JIMMIE GARRARD MEMBERSHIP FEE. ALDERMAN FAIRLEY SECONDED THE MOTION.

THOSE PRESENT AND VOTING "AYE"

ALDERMAN DAVID CLAYTON
ALDERMAN KAY FAIRLEY
ALDERMAN JAMES MOORE
ALDERMAN STEVE STRINGER
ALDERMAN LIESA WEAVER

THOSE PRESENT AND VOTING "NAY"

NONE

WHEREAS, MAYOR SCOTT PRESENTED A REQUEST TO ACCEPT FINAL PAYMENT IN THE AMOUNT OF \$21,235.54 FROM MDOT TO SHOWS, DEARMAN & WAITS, INC FOR S MAIN ST PROJECT.

SEE EXHIBIT "A"

MDOT

THEREUPON, ALDERMAN FAIRLEY MADE A MOTION TO AUTHORIZE THE MAYOR TO EXECUTE THE DOCUMENTS TO ACCEPT FINAL PAYMENT IN THE AMOUNT OF \$21,235.54 FROM MDOT TO SHOWS, DEARMAN, & WAITS FOR S MAIN ST PROJECT. ALDERMAN CLAYTON SECONDED THE MOTION.

THOSE PRESENT AND VOTING "AYE"

ALDERMAN DAVID CLAYTON
ALDERMAN KAY FAIRLEY
ALDERMAN JAMES MOORE
ALDERMAN STEVE STRINGER
ALDERMAN LIESA WEAVER

THOSE PRESENT AND VOTING "NAY"

NONE

WHEREAS, MAYOR SCOTT PRESENTED A REQUEST TO ACCEPT FINAL PAYMENT IN THE AMOUNT OF \$129,318.01 FROM MDOT TO GULF EQUIPMENT CORP FOR S MAIN ST PROJECT.

SEE EXHIBIT "B"

MDOT

THEREUPON, ALDERMAN WEAVER MADE A MOTION TO AUTHORIZE THE MAYOR TO EXECUTE THE DOCUMENTS TO ACCEPT FINAL PAYMENT IN THE AMOUNT OF \$129,318.01 FROM MDOT TO GULF EQUIPMENT CORP FOR S MAIN ST PROJECT. ALDERMAN STRINGER SECONDED THE MOTION.

THOSE PRESENT AND VOTING "AYE"

ALDERMAN DAVID CLAYTON
ALDERMAN KAY FAIRLEY
ALDERMAN JAMES MOORE
ALDERMAN STEVE STRINGER
ALDERMAN LIESA WEAVER

THOSE PRESENT AND VOTING "NAY"

NONE

WHEREAS, MAYOR SCOTT PRESENTED ESTIMATE #2 IN THE AMOUNT OF \$436,045.89 TO CJ MORGAN FOR EMERGENCY LIFT STATION REPAIR.

SEE EXHIBIT "C"

EMERGENCY LETTER FOR REPAIR
SHOWS, DEARMAN, & WAITS, INC

THEREUPON, ALDERMAN MOORE MADE A MOTION TO AUTHORIZE THE CITY CLERK TO PAY ESTIMATE #2 IN THE AMOUNT OF \$436,045.89 TO CJ MORGAN FOR EMERGENCY LIFT STATION REPAIR. ALDERMAN WEAVER SECONDED THE MOTION.

THOSE PRESENT AND VOTING "AYE"

ALDERMAN DAVID CLAYTON
ALDERMAN KAY FAIRLEY
ALDERMAN JAMES MOORE
ALDERMAN STEVE STRINGER
ALDERMAN LIESA WEAVER

THOSE PRESENT AND VOTING "NAY"

NONE

WHEREAS, MAYOR SCOTT PRESENTED THE FOLLOWING PROOFS OF PUBLICATION:

- A. ORDINANCE 2007(1)
- B. ZONING HEARING 129 N RAILROAD ST
- C. ZONING HEARING 131 N RAILROAD ST
- D. ZONING HEARING 125 N RAILROAD ST
- E. ZONING HEARING RAILROAD ST
- F. ZONING HEARING 749 HWY 42

THEREUPON, ALDERMAN CLAYTON MADE A MOTION TO ACCEPT THE PROOFS OF PUBLICATION FOR FILING. ALDERMAN FAIRLEY SECONDED THE MOTION.

THOSE PRESENT AND VOTING "AYE"

ALDERMAN DAVID CLAYTON
ALDERMAN KAY FAIRLEY
ALDERMAN JAMES MOORE
ALDERMAN STEVE STRINGER
ALDERMAN LIESA WEAVER

THOSE PRESENT AND VOTING "NAY"

NONE

WHEREAS, MAYOR SCOTT PRESENTED A REQUEST TO SET A ZONING HEARING DATE FOR THE FOLLOWING PROPERTIES:

- A. STEVENS ST PARCEL #3-022N-35-125.00
- B. STEVENS ST PARCEL #3-022N-35-126.00
- C. STEVENS ST PARCEL #3-022N-35-147.00
- D. STEVENS ST PARCEL #3-022N-35-148.00
- E. 131 STEVENS ST
- F. 149 STEVENS ST
- G. 147 STEVENS ST
- H. 129 STEVENS ST
- I. PARCEL #3-022N-35-152.00
- J. 303 W 2ND AVE
- K. 135 W 2ND AVE
- L. 135 STEVENS ST
- M. STEVENS ST PARCEL #3-022N-35-149.00
- N. 143 STEVENS ST
- O. STEVENS ST PARCEL #3-022N-35-150.00
- P. STEVENS ST PARCEL #3-022N-35-122.00
- Q. STEVENS ST PARCEL #3-022N-35-151.00
- R. STEVENS ST PARCEL #3-022N-35-130.00
- S. 121 STEVENS ST
- T. 125 STEVENS ST
- U. 118 STEVENS ST

THEREUPON, ALDERMAN STRINGER MADE A MOTION TO SET THE HEARING DATE FOR THE FOREGOING FOR MARCH 27, 2007 AT 7:00 P.M. ALDERMAN WEAVER SECONDED THE MOTION.

THOSE PRESENT AND VOTING "AYE"

ALDERMAN DAVID CLAYTON
ALDERMAN KAY FAIRLEY
ALDERMAN JAMES MOORE
ALDERMAN STEVE STRINGER
ALDERMAN LIESA WEAVER

THOSE PRESENT AND VOTING "NAY"

NONE

WHEREAS, MAYOR SCOTT PRESENTED THE FOLLOWING ORDINANCE TO REZONE PROPERTY FROM R-3 (MEDIUM DENSITY RESIDENTIAL DISTRICT) TO R-1 (LOW DENSITY RESIDENTIAL DISTRICT.)

SEE EXHIBIT "D"

ORDINANCE 1979 (42A-206)

THEREUPON, ALDERMAN CLAYTON MADE A MOTION TO ADOPT THE FOREGOING ORDINANCE. ALDERMAN STRINGER SECONDED THE MOTION.

THOSE PRESENT AND VOTING "AYE"

ALDERMAN DAVID CLAYTON
ALDERMAN KAY FAIRLEY
ALDERMAN JAMES MOORE
ALDERMAN STEVE STRINGER
ALDERMAN LIESA WEAVER

THOSE PRESENT AND VOTING "NAY"

NONE

WHEREAS, MAYOR SCOTT PRESENTED THE FOLLOWING ORDINANCE TO REZONE PROPERTY FROM R-3 (MEDIUM DENSITY RESIDENTIAL DISTRICT) TO R-1 (LOW DENSITY RESIDENTIAL DISTRICT.)

SEE EXHIBIT "E"

ORDINANCE 1979 (42A-207)

THEREUPON, ALDERMAN CLAYTON MADE A MOTION TO ADOPT THE FOREGOING ORDINANCE. ALDERMAN STRINGER SECONDED THE MOTION.

THOSE PRESENT AND VOTING "AYE"

ALDERMAN DAVID CLAYTON
ALDERMAN KAY FAIRLEY
ALDERMAN JAMES MOORE
ALDERMAN STEVE STRINGER
ALDERMAN LIESA WEAVER

THOSE PRESENT AND VOTING "NAY"

NONE

WHEREAS, MAYOR SCOTT PRESENTED THE FOLLOWING ORDINANCE TO REZONE PROPERTY FROM R-3 (MEDIUM DENSITY RESIDENTIAL DISTRICT) TO R-1 (LOW DENSITY RESIDENTIAL DISTRICT.)

SEE EXHIBIT "F"

ORDINANCE 1979 (42A-208)

THEREUPON, ALDERMAN CLAYTON MADE A MOTION TO ADOPT THE FOREGOING ORDINANCE. ALDERMAN STRINGER SECONDED THE MOTION.

THOSE PRESENT AND VOTING "AYE"

ALDERMAN DAVID CLAYTON
ALDERMAN KAY FAIRLEY
ALDERMAN JAMES MOORE
ALDERMAN STEVE STRINGER
ALDERMAN LIESA WEAVER

THOSE PRESENT AND VOTING "NAY"

NONE

WHEREAS, MAYOR SCOTT PRESENTED THE FOLLOWING ORDINANCE TO REZONE PROPERTY FROM R-3 (MEDIUM DENSITY RESIDENTIAL DISTRICT) TO R-1 (LOW DENSITY RESIDENTIAL DISTRICT.)

SEE EXHIBIT "G"

ORDINANCE 1979 (42A-209)

THEREUPON, ALDERMAN CLAYTON MADE A MOTION TO ADOPT THE FOREGOING ORDINANCE. ALDERMAN STRINGER SECONDED THE MOTION.

THOSE PRESENT AND VOTING "AYE"

ALDERMAN DAVID CLAYTON
ALDERMAN KAY FAIRLEY
ALDERMAN JAMES MOORE
ALDERMAN STEVE STRINGER

ALDERMAN LIESA WEAVER

THOSE PRESENT AND VOTING "NAY"

NONE

WHEREAS, MAYOR SCOTT PRESENTED THE FOLLOWING ORDINANCE TO REZONE PROPERTY FROM R-3 (MEDIUM DENSITY RESIDENTIAL DISTRICT) TO R-1 (LOW DENSITY RESIDENTIAL DISTRICT.)

SEE EXHIBIT "H"

ORDINANCE 1979 (42A-210)

THEREUPON, ALDERMAN CLAYTON MADE A MOTION TO ADOPT THE FOREGOING ORDINANCE. ALDERMAN STRINGER SECONDED THE MOTION.

THOSE PRESENT AND VOTING "AYE"

ALDERMAN DAVID CLAYTON
ALDERMAN KAY FAIRLEY
ALDERMAN JAMES MOORE
ALDERMAN STEVE STRINGER
ALDERMAN LIESA WEAVER

THOSE PRESENT AND VOTING "NAY"

NONE

WHEREAS, MAYOR SCOTT PRESENTED THE FOLLOWING ORDINANCE TO REZONE PROPERTY FROM R-3 (MEDIUM DENSITY RESIDENTIAL DISTRICT) TO R-1 (LOW DENSITY RESIDENTIAL DISTRICT.)

SEE EXHIBIT "I"

ORDINANCE 1979 (42A-211)

THEREUPON, ALDERMAN CLAYTON MADE A MOTION TO ADOPT THE FOREGOING ORDINANCE. ALDERMAN STRINGER SECONDED THE MOTION.

THOSE PRESENT AND VOTING "AYE"

ALDERMAN DAVID CLAYTON
ALDERMAN KAY FAIRLEY
ALDERMAN JAMES MOORE
ALDERMAN STEVE STRINGER
ALDERMAN LIESA WEAVER

THOSE PRESENT AND VOTING "NAY"

NONE

WHEREAS, MAYOR SCOTT PRESENTED THE FOLLOWING ORDINANCE TO REZONE PROPERTY FROM R-3 (MEDIUM DENSITY RESIDENTIAL DISTRICT) TO R-1 (LOW DENSITY RESIDENTIAL DISTRICT.)

SEE EXHIBIT "J"

ORDINANCE 1979 (42A-212)

THEREUPON, ALDERMAN CLAYTON MADE A MOTION TO ADOPT THE FOREGOING ORDINANCE. ALDERMAN STRINGER SECONDED THE MOTION.

THOSE PRESENT AND VOTING "AYE"

ALDERMAN DAVID CLAYTON
ALDERMAN KAY FAIRLEY
ALDERMAN JAMES MOORE
ALDERMAN STEVE STRINGER
ALDERMAN LIESA WEAVER

THOSE PRESENT AND VOTING "NAY"

NONE

WHEREAS, MAYOR SCOTT PRESENTED THE FOLLOWING ORDINANCE TO REZONE PROPERTY FROM R-3 (MEDIUM DENSITY RESIDENTIAL DISTRICT) TO R-1 (LOW DENSITY RESIDENTIAL DISTRICT.)

SEE EXHIBIT "K"

ORDINANCE 1979 (42A-213)

THEREUPON, ALDERMAN CLAYTON MADE A MOTION TO ADOPT THE FOREGOING ORDINANCE. ALDERMAN STRINGER SECONDED THE MOTION.

THOSE PRESENT AND VOTING "AYE"

ALDERMAN DAVID CLAYTON
ALDERMAN KAY FAIRLEY
ALDERMAN JAMES MOORE
ALDERMAN STEVE STRINGER
ALDERMAN LIESA WEAVER

THOSE PRESENT AND VOTING "NAY"

NONE

WHEREAS, MAYOR SCOTT PRESENTED THE FOLLOWING ORDINANCE TO REZONE PROPERTY FROM R-3 (MEDIUM DENSITY RESIDENTIAL DISTRICT) TO R-1 (LOW DENSITY RESIDENTIAL DISTRICT.)

SEE EXHIBIT "L"

ORDINANCE 1979 (42A-214)

THEREUPON, ALDERMAN CLAYTON MADE A MOTION TO ADOPT THE FOREGOING ORDINANCE. ALDERMAN STRINGER SECONDED THE MOTION.

THOSE PRESENT AND VOTING "AYE"

ALDERMAN DAVID CLAYTON
ALDERMAN KAY FAIRLEY
ALDERMAN JAMES MOORE
ALDERMAN STEVE STRINGER
ALDERMAN LIESA WEAVER

THOSE PRESENT AND VOTING "NAY"

NONE

WHEREAS, MAYOR SCOTT PRESENTED THE FOLLOWING ORDINANCE TO REZONE PROPERTY FROM R-3 (MEDIUM DENSITY RESIDENTIAL DISTRICT) TO R-1 (LOW DENSITY RESIDENTIAL DISTRICT.)

SEE EXHIBIT "M"

ORDINANCE 1979 (42A-215)

THEREUPON, ALDERMAN CLAYTON MADE A MOTION TO ADOPT THE FOREGOING ORDINANCE. ALDERMAN STRINGER SECONDED THE MOTION.

THOSE PRESENT AND VOTING "AYE"

ALDERMAN DAVID CLAYTON
ALDERMAN KAY FAIRLEY
ALDERMAN JAMES MOORE
ALDERMAN STEVE STRINGER
ALDERMAN LIESA WEAVER

THOSE PRESENT AND VOTING "NAY"

NONE

WHEREAS, MAYOR SCOTT PRESENTED THE FOLLOWING ORDINANCE TO REZONE PROPERTY FROM R-3 (MEDIUM DENSITY RESIDENTIAL DISTRICT) TO R-1 (LOW DENSITY RESIDENTIAL DISTRICT.)

SEE EXHIBIT "N"

ORDINANCE 1979 (42A-216)

THEREUPON, ALDERMAN CLAYTON MADE A MOTION TO ADOPT THE FOREGOING ORDINANCE. ALDERMAN STRINGER SECONDED THE MOTION.

THOSE PRESENT AND VOTING "AYE"

ALDERMAN DAVID CLAYTON
ALDERMAN KAY FAIRLEY
ALDERMAN JAMES MOORE
ALDERMAN STEVE STRINGER
ALDERMAN LIESA WEAVER

THOSE PRESENT AND VOTING "NAY"

NONE

WHEREAS, MAYOR SCOTT PRESENTED THE FOLLOWING ORDINANCE TO REZONE PROPERTY FROM R-3 (MEDIUM DENSITY RESIDENTIAL DISTRICT) TO R-1 (LOW DENSITY RESIDENTIAL DISTRICT.)

SEE EXHIBIT "O"

ORDINANCE 1979 (42A-217)

THEREUPON, ALDERMAN CLAYTON MADE A MOTION TO ADOPT THE FOREGOING ORDINANCE. ALDERMAN STRINGER SECONDED THE MOTION.

THOSE PRESENT AND VOTING "AYE"

ALDERMAN DAVID CLAYTON
ALDERMAN KAY FAIRLEY
ALDERMAN JAMES MOORE
ALDERMAN STEVE STRINGER
ALDERMAN LIESA WEAVER

THOSE PRESENT AND VOTING "NAY"

NONE

WHEREAS, MAYOR SCOTT PRESENTED THE FOLLOWING ORDINANCE TO REZONE PROPERTY FROM R-3 (MEDIUM DENSITY RESIDENTIAL DISTRICT) TO R-1 (LOW DENSITY RESIDENTIAL DISTRICT.)

SEE EXHIBIT "P"

ORDINANCE 1979 (42A-218)

THEREUPON, ALDERMAN CLAYTON MADE A MOTION TO ADOPT THE FOREGOING ORDINANCE. ALDERMAN STRINGER SECONDED THE MOTION.

THOSE PRESENT AND VOTING "AYE"

ALDERMAN DAVID CLAYTON
ALDERMAN KAY FAIRLEY
ALDERMAN JAMES MOORE
ALDERMAN STEVE STRINGER
ALDERMAN LIESA WEAVER

THOSE PRESENT AND VOTING "NAY"

NONE

WHEREAS, MAYOR SCOTT PRESENTED A REQUEST TO ACCEPT THE RECOMMENDATION FROM THE PLANNING COMMISSION FOR THE NEW PLAT FOR THE PREVIOUSLY APPROVED P.U.D. DEVELOPMENT.

THEREUPON, ALDERMAN STRINGER MADE A MOTION TO ACCEPT THE RECOMMENDATION OF THE PLANNING COMMISSION FOR THE NEW PLAT FOR THE PREVIOUSLY APPROVED P.U.D. DEVELOPMENT. ALDERMAN CLAYTON SECONDED THE MOTION.

THOSE PRESENT AND VOTING "AYE"

ALDERMAN DAVID CLAYTON

ALDERMAN KAY FAIRLEY
ALDERMAN JAMES MOORE
ALDERMAN STEVE STRINGER
ALDERMAN LIESA WEAVER

THOSE PRESENT AND VOTING "NAY"

NONE

WHEREAS, MAYOR SCOTT PRESENTED A RECOMMENDATION FROM THE PLANNING COMMISSION RECOMMENDING THAT THE BOARD OF ALDERMEN ADOPT SUBDIVISION REGULATIONS.

SEE EXHIBIT "Q"

ORDINANCE 2007 (3)

THEREUPON, ALDERMAN FAIRLEY MADE A MOTION TO ADOPT THE FOREGOING ORDINANCE 2007(3) AND TO REPEAL ORDINANCE 1991 (75) TO REGULATE THE DEVELOPMENT OF SUBDIVISIONS IN THE CITY OF PETAL. ALDERMAN WEAVER SECONDED THE MOTION.

THOSE PRESENT AND VOTING "AYE"

ALDERMAN DAVID CLAYTON
ALDERMAN KAY FAIRLEY
ALDERMAN JAMES MOORE
ALDERMAN STEVE STRINGER
ALDERMAN LIESA WEAVER

THOSE PRESENT AND VOTING "NAY"

NONE

WHEREAS, MAYOR SCOTT PRESENTED THE FOLLOWING INVOICES FROM GENERAL PUMP AND EQUIPMENT FOR EMERGENCY LIFT STATION REPAIR.

GENERAL PUMP & EQUIPMENT	INVOICE	AMOUNT
	6639	\$18,060.00
	6640	\$18,060.00
	6644	\$16,720.00
	6645	\$ 8,500.00

THEREUPON, ALDERMAN WEAVER MADE A MOTION TO AUTHORIZE THE CITY CLERK TO PAY THE FOREGOING INVOICES TO GENERAL PUMP & EQUIPMENT FOR EMERGENCY LIFT STATION REPAIR. ALDERMAN FAIRLEY SECONDED THE MOTION.

THOSE PRESENT AND VOTING "AYE"

ALDERMAN DAVID CLAYTON
ALDERMAN KAY FAIRLEY
ALDERMAN JAMES MOORE
ALDERMAN STEVE STRINGER
ALDERMAN LIESA WEAVER

THOSE PRESENT AND VOTING "NAY"

NONE

WHEREAS, MAYOR SCOTT PRESENTED A REQUEST FROM WATER SUPERVISOR, RALPH EDDLEMON TO TERMINATE JASON JONES.

THEREUPON, ALDERMAN FAIRLEY MADE A MOTION TO ACCEPT THE RECOMMENDATION OF WATER SUPERVISOR, RALPH EDDLEMON, TO TERMINATE JASON JONES IN THE WATER DEPARTMENT EFFECTIVE MARCH 6, 2007. ALDERMAN CLAYTON SECONDED THE MOTION.

THOSE PRESENT AND VOTING "AYE"

ALDERMAN DAVID CLAYTON
ALDERMAN KAY FAIRLEY
ALDERMAN JAMES MOORE

ALDERMAN STEVE STRINGER
ALDERMAN LIESA WEAVER

THOSE PRESENT AND VOTING "NAY"

NONE

WHEREAS, MAYOR SCOTT PRESENTED A REQUEST FROM WATER SUPERVISOR, RALPH EDDLEMON TO TERMINATE CHRISTOPHER WRIGHT.

THEREUPON, ALDERMAN FAIRLEY MADE A MOTION TO ACCEPT THE RECOMMENDATION OF WATER SUPERVISOR, RALPH EDDLEMON, TO TERMINATE CHRISTOPHER WRIGHT IN THE WATER DEPARTMENT EFFECTIVE MARCH 6, 2007. ALDERMAN CLAYTON SECONDED THE MOTION.

THOSE PRESENT AND VOTING "AYE"

ALDERMAN DAVID CLAYTON
ALDERMAN KAY FAIRLEY
ALDERMAN JAMES MOORE
ALDERMAN STEVE STRINGER
ALDERMAN LIESA WEAVER

THOSE PRESENT AND VOTING "NAY"

NONE

WHEREAS, MAYOR SCOTT PRESENTED A REQUEST TO CHANGE OWNERSHIP FOR THE UNDERGROUND TANKS AT THE CENTRAL FUELING STATION.

SEE EXHIBIT "R"

CHANGE OF OWNERSHIP
RAMCO, INC

THEREUPON, ALDERMAN CLAYTON MADE A MOTION TO AUTHORIZE THE MAYOR TO EXECUTE THE "CHANGE OF OWNERSHIP" FORM FOR THE UNDERGROUND TANKS AT THE CENTRAL FUELING STATION. ALDERMAN WEAVER SECONDED THE MOTION.

THOSE PRESENT AND VOTING "AYE"

ALDERMAN DAVID CLAYTON
ALDERMAN KAY FAIRLEY
ALDERMAN JAMES MOORE
ALDERMAN STEVE STRINGER
ALDERMAN LIESA WEAVER

THOSE PRESENT AND VOTING "NAY"

NONE

WHEREAS, MAYOR SCOTT PRESENTED THE LIST OF UNMARKED VEHICLES.

SEE EXHIBIT "S"

LIST OF UNMARKED VEHICLES

THEREUPON, ALDERMAN FAIRLEY MADE A MOTION TO ACCEPT THE LIST OF UNMARKED VEHICLES FOR THE POLICE DEPARTMENT. ALDERMAN MOORE SECONDED THE MOTION.

THOSE PRESENT AND VOTING "AYE"

ALDERMAN DAVID CLAYTON
ALDERMAN KAY FAIRLEY
ALDERMAN JAMES MOORE
ALDERMAN STEVE STRINGER
ALDERMAN LIESA WEAVER

THOSE PRESENT AND VOTING "NAY"

NONE

WHEREAS, MAYOR SCOTT PRESENTED A REQUEST TO DECLARE THE WATER DEPARTMENT SHED AS SURPLUS AND TO SELL IT AS SCRAP.

THEREUPON, ALDERMAN CLAYTON MADE A MOTION TO DECLARE THE WATER DEPARTMENT SHED AS SURPLUS AND TO SELL IT AS SCRAP. ALDERMAN WEAVER SECONDED THE MOTION.

THOSE PRESENT AND VOTING "AYE"

ALDERMAN DAVID CLAYTON
ALDERMAN KAY FAIRLEY
ALDERMAN JAMES MOORE
ALDERMAN STEVE STRINGER
ALDERMAN LIESA WEAVER

THOSE PRESENT AND VOTING "NAY"

NONE

WHEREAS, MAYOR SCOTT PRESENTED A REQUEST FOR DEAN STEPHENS AND ROSS KINSEY TO ATTEND THE POLICE SUBJECT CONTROL CLASS ON MARCH 12-16, 2007 AT THE UNIVERSITY OF SOUTHERN MISSISSIPPI.

THEREUPON, ALDERMAN STRINGER MADE A MOTION TO AUTHORIZE DEAN STEPHENS AND ROSS KINSEY TO ATTEND THE POLICE SUBJECT CONTROL CLASS ON MARCH 12-16, 2007 AT THE UNIVERSITY OF SOUTHERN MISSISSIPPI CAMPUS. ALDERMAN CLAYTON SECONDED THE MOTION.

THOSE PRESENT AND VOTING "AYE"

ALDERMAN DAVID CLAYTON
ALDERMAN KAY FAIRLEY
ALDERMAN JAMES MOORE
ALDERMAN STEVE STRINGER
ALDERMAN LIESA WEAVER

THOSE PRESENT AND VOTING "NAY"

NONE

WHEREAS, MAYOR SCOTT PRESENTED THE FOLLOWING ORDER INCREASING THE PAY OF STACY WALTERS.

ORDER

WHEREAS, THE MAYOR AND BOARD OF ALDERMEN OF THE CITY OF PETAL, MISSISSIPPI DO HEREBY DEEM IT NECESSARY TO INCREASE THE PAY OF THE WATER DEPARTMENT CLERK.

IT IS HEREBY ORDERED THAT THE PAY OF STACY WALTERS BE INCREASED TO \$26,000.00 ANNUALLY EFFECTIVE MARCH 14, 2007.
SO ORDERED ON THIS THE 6TH DAY OF MARCH, 2007.

THEREUPON, ALDERMAN STRINGER MADE A MOTION TO ADOPT THE FOREGOING ORDER. ALDERMAN CLAYTON SECONDED THE MOTION.

THOSE PRESENT AND VOTING "AYE"

ALDERMAN DAVID CLAYTON
ALDERMAN KAY FAIRLEY
ALDERMAN JAMES MOORE
ALDERMAN STEVE STRINGER
ALDERMAN LIESA WEAVER

THOSE PRESENT AND VOTING "NAY"

NONE

WHEREAS, MAYOR SCOTT PRESENTED THE FOLLOWING ORDER INCREASING THE PAY OF GARY HARTFIELD.

ORDER

WHEREAS, THE MAYOR AND BOARD OF ALDERMEN OF THE CITY OF PETAL, MISSISSIPPI DO HEREBY DEEM IN NECESSARY TO INCREASE THE PAY OF A FIREFIGHTER FOR PERFORMING DIESAL MECHANIC WORK ON FIRE ENGINES.

IT IS HEREBY ORDERED THAT FIREFIGHTER GARY HARTFIELD'S PAY BE INCREASED TO \$30,520.00 ANNUALLY EFFECTIVE MARCH 7, 2007.

SO ORDERED ON THIS THE 6TH DAY OF MARCH 2007.

THEREUPON, ALDERMAN STRINGER MADE A MOTION TO ADOPT THE FOREGOING ORDER. ALDERMAN MOORE SECONDED THE MOTION.

THOSE PRESENT AND VOTING "AYE"

ALDERMAN DAVID CLAYTON
ALDERMAN KAY FAIRLEY
ALDERMAN JAMES MOORE
ALDERMAN STEVE STRINGER
ALDERMAN LIESA WEAVER

THOSE PRESENT AND VOTING "NAY"

NONE

WHEREAS, MAYOR SCOTT PRESENTED THE FOLLOWING ORDER HIRING A 3RD CLASS FIREFIGHTER.

ORDER

WHEREAS, THE MAYOR AND BOARD OF ALDERMEN OF THE CITY OF PETAL, MISSISSIPPI DO HEREBY DEEM IT NECESSARY TO HIRE A FULL-TIME FIREFIGHTER IN THE FIRE DEPARTMENT, UPON THE RECOMMENDATION OF FIRE CHIEF RICHARD BRYANT.

IT IS HEREBY ORDERED THAT ROBERT ELLIS BE HIRED AS A FULL TIME 3RD CLASS FIRE FIGHTER AT A RATE OF \$24,900.00 ANNUALLY.

SO ORDERED ON THIS THE 6TH DAY OF MARCH, 2007.

THEREUPON, ALDERMAN STRINGER MADE A MOTION TO ADOPT THE FOREGOING ORDER. ALDERMAN CLAYTON SECONDED THE MOTION.

THOSE PRESENT AND VOTING "AYE"

ALDERMAN DAVID CLAYTON
ALDERMAN KAY FAIRLEY
ALDERMAN JAMES MOORE
ALDERMAN STEVE STRINGER
ALDERMAN LIESA WEAVER

THOSE PRESENT AND VOTING "NAY"

NONE

WHEREAS, MAYOR SCOTT PRESENTED THE FOLLOWING ORDER HIRING A PROBATIONARY FIRE FIREFIGHTER.

ORDER

WHEREAS, THE MAYOR AND BOARD OF ALDERMEN OF THE CITY OF PETAL, MISSISSIPPI DO HEREBY DEEM IT NECESSARY TO HIRE A FULL-TIME FIREFIGHTER IN THE FIRE DEPARTMENT, UPON THE RECOMMENDATION OF FIRE CHIEF RICHARD BRYANT.

IT IS HEREBY ORDERED THAT SHAY GIPSON BE HIRED AS A FULL TIME PROBATIONARY FIRE FIGHTER AT A RATE OF \$19,604.00 ANNUALLY.

SO ORDERED ON THIS THE 6TH DAY OF

MARCH, 2007.

THEREUPON, ALDERMAN CLAYTON MADE A MOTION TO ADOPT THE FOREGOING ORDER. ALDERMAN FAIRLEY SECONDED THE MOTION.

THOSE PRESENT AND VOTING "AYE"

ALDERMAN DAVID CLAYTON
ALDERMAN KAY FAIRLEY
ALDERMAN JAMES MOORE
ALDERMAN STEVE STRINGER
ALDERMAN LIESA WEAVER

THOSE PRESENT AND VOTING "NAY"

NONE

THEREUPON, ALDERMAN STRINGER MADE A MOTION TO ADJOURN. ALDERMAN MOORE SECONDED THE MOTION.


THOSE PRESENT AND VOTING "AYE"

ALDERMAN DAVID CLAYTON
ALDERMAN KAY FAIRLEY
ALDERMAN JAMES MOORE
ALDERMAN STEVE STRINGER
ALDERMAN LIESA WEAVER

THOSE PRESENT AND VOTING "NAY"

NONE


THEREBEING NO FURTHER BUSINESS, THE REGULAR MEETING OF THE MAYOR AND BOARD OF ALDERMEN OF THE CITY OF PETAL, MISSISSIPPI WAS ADJOURNED ON THIS THE 6TH DAY OF MARCH, A.D. 2007.



CARL SCOTT
MAYOR

(SEAL)

ATTEST:



JEAN SHEE
CITY CLERK

**CERTIFICATION OF LOCAL PUBLIC AGENCY
PROGRESS AND FINAL ESTIMATES FOR CONSTRUCTION ENGINEERING
CAD-001 and CAD-002**

EXHIBIT "A"

State of Mississippi
County: Forrest
Local Public Agency (LPA): City of Petal
Project Number: STP-8790-08(004)
Project Description:
Reconstruction of South Main Street

Project Engineer/Architect's Name: Kyle Wallace, P.E.

- I, Kyle Wallace, P.E., hereby certify for the attached estimate for the above project that:
- a. All computations have been checked and are correct.
 - b. The final total amount allowed to the contractor is accurate and proper.
 - c. The last payment to the contractor is the difference between the amount previously paid the contractor and the total amount owed to the contractor.
 - d. All quantities listed are accurate and proper.
 - e. I understand that payment to the contractor will be based exclusively on my signature on the CAD-001 for which I bear full responsibility.



[Signature]
Project Engineer/Architect (signature)

Sworn to and subscribed before me this 20th day of February, 2016

Notary stamp/seal
MISSISSIPPI STATEWIDE NOTARY PUBLIC
MY COMMISSION EXPIRES OCT. 15, 2008
DOED THROUGH ALL NOTARY SERVICE
[Signature]
Notary (signature)

Harry Lee James
Deputy Executive Director
Chief Engineer

Brenda Znachko
Deputy Executive Director
Administration



Larry L. "Butch" Brown
Executive Director

Ray Valentine
Director
Office of Intermodal Planning

Willie Huff
Director
Office of Enforcement

CITY OF PETAL
MINUTE BOOK 26

EXHIBIT "B"

P. O. Box 1850, Jackson, Mississippi 39215-1850 Telephone: (601) 359-1200 FAX: (601) 359-1200

Date: February 21, 2007

Honorable Carl Scott, Mayor
City of Petal
P. O. Box 564
Petal, MS 39465

Dear Mayor Scott:

This is to advise that we are prepared to issue final payment in the amount of \$129,318.01

Project # STP-8790-00(04) Construction
104089-301000
County(s) Forest

If you agree that this is the correct amount for Full and Final Settlement of all amounts due or claims under or arising out of the contract, please have an officer of your company authorized with us to sign contracts to provide their signature and one witness signature below

[Signature]
Signature of Authorized Officer
City of Petal
Company Name

[Signature]
Signature of Witness

As soon as the document is Completed and returned to:

B. B. House, P.E.
P. O. Box 1850
Jackson, MS 39215-1850

Or over-nighted to:

B. B. House P.E.
401 North West Street
MDOT Building, Room 1013
Jackson, MS 39201

We will process the final estimate to our Financial Management Division for payment in the amount of \$129,318.01

If you have any questions, please contact me at 601-359-7730

Very Truly Yours,

[Signature]
B. B. House, P.E.
Contract Administration Engineer

CONTRACTOR 662

Final Statement
49-8790-00-004-10
STP-8790-00(04)
104089/301

MISSISSIPPI DEPT. OF TRANSPORTATION
CONTRACTORS E.L.
CONTRACTOR E.L.
P. O. No. 3941
INVOICE NUMBER
SHEET NO. 1 OF 12

Vendor Number: 0000008130
Project No: STP-8790-00(04)/104089301000
Contract Number: 0000000104
County: FOREST
Invoice Number: 2/21/07
Sheet No. 1 of 12

Item	Code	Quantity	Unit	Contract Price	Contractor Price	Contractor Estimate	Total Amount to Date
001	080125	221	3510	104089301000	0.01	2,586,362	2,586,362.01
004	080125	221	3510	104089301000	0.01	2,586,362	2,586,362.01
011	080125	221	3510	104089301000	0.00	0	0.00
012	012880	754	6500	104089301000	0.01	2,586,362	2,586,362.01
				139,318.01	2,497,044	2,586,362.01	

Final Estimate Checked
DATE: 2/21/07
BY: [Signature]

MISSISSIPPI DEPARTMENT OF TRANSPORTATION
CONTRACTORS ESTIMATE

STP-8790-00(04)/104089301000
CITY OF PETAL, P. O. BOX 564, PETAL, MS 39465
COUNTY FOREST
INVOICE NUMBER
SHEET NO. 1 OF 12

Item	Description	Quantity	Unit	Contract Price	Contractor Price	Contractor Estimate	Total Amount to Date
202-A	REMOVAL OF PERCH & ABOVE	1260	CS	1884.000	17	2260.00	
202-B	STRUCTURE EXCAVATION	4200	CS	4304.000	10	4394.00	
205-B	SELECT MATERIAL FOR UNDERCUTS	6000	CS	10852.680	7	47945.00	
907-221-A	MONING SILT FENCE	500	CS	2547.010	15	38205.15	
304-A	TEMPORARY EROSION CHECKS	100	CS	0.000	5	0.00	
304-B	GRADUAL MATERIAL (CLASS 9)	10000	CS	1031.000	6	5180.00	
601-A	CLASS 8 STRUCTURAL CONCRETE	15	CS	10004.000	13	13052.00	
601-B	CLASS 9 STRUCTURAL CONCRETE	218	CS	51.500	700	16500.00	
602-A	REINFORCING STEEL	19650	LBS	24654.050	1	24654.05	
602-B	CLASS 8 REINFORCED CONCRETE PIPE	862	LF	862.000	37	3259.50	
603-A	CLASS 8 REINFORCED CONCRETE PIPE	4	LF	0.000	42	168.00	
603-B	CLASS 8 REINFORCED CONCRETE PIPE	124	LF	124.000	91	3634.00	
603-C	CLASS 8 REINFORCED CONCRETE PIPE	480	LF	480.000	95	4596.00	
603-D	CLASS 8 REINFORCED CONCRETE PIPE	24	LF	24.000	118	1008.00	
603-E	CLASS 8 REINFORCED CONCRETE PIPE	508	LF	488.000	118	1008.00	
603-F	CLASS 8 REINFORCED CONCRETE PIPE	1040	LF	1020.000	126	1638.00	
603-G	CLASS 8 REINFORCED CONCRETE PIPE	1	LF	0.000	44	176.00	
603-H	CLASS 8 REINFORCED CONCRETE PIPE	144	LF	144.000	51	948.00	
603-I	CLASS 8 REINFORCED CONCRETE PIPE	140	LF	140.000	69	942.00	
603-J	CLASS 8 REINFORCED CONCRETE PIPE	76	LF	76.000	121	1714.00	

MISSISSIPPI DEPARTMENT OF TRANSPORTATION
CONTRACTORS ESTIMATE

STP-8790-00(04)/104089301000
CITY OF PETAL, P. O. BOX 564, PETAL, MS 39465
COUNTY FOREST
INVOICE NUMBER
SHEET NO. 1 OF 12

Item	Description	Quantity	Unit	Contract Price	Contractor Price	Contractor Estimate	Total Amount to Date
101	REMOVAL OF PERCH & ABOVE	14	CS	564.000	1	564.00	
102	STRUCTURE EXCAVATION	2000	CS	2000.000	1	2000.00	
103	SELECT MATERIAL FOR UNDERCUTS	3000	CS	3000.000	1	3000.00	
104	MONING SILT FENCE	200	CS	1000.000	1	1000.00	
105	TEMPORARY EROSION CHECKS	100	CS	1000.000	1	1000.00	
106	GRADUAL MATERIAL (CLASS 9)	1000	CS	1000.000	1	1000.00	
107	CLASS 8 STRUCTURAL CONCRETE	15	CS	1000.000	1	1000.00	
108	CLASS 9 STRUCTURAL CONCRETE	218	CS	51.500	700	16500.00	
109	REINFORCING STEEL	19650	LBS	24654.050	1	24654.05	
110	CLASS 8 REINFORCED CONCRETE PIPE	862	LF	862.000	37	3259.50	
111	CLASS 8 REINFORCED CONCRETE PIPE	4	LF	0.000	42	168.00	
112	CLASS 8 REINFORCED CONCRETE PIPE	124	LF	124.000	91	3634.00	
113	CLASS 8 REINFORCED CONCRETE PIPE	480	LF	480.000	95	4596.00	
114	CLASS 8 REINFORCED CONCRETE PIPE	24	LF	24.000	118	1008.00	
115	CLASS 8 REINFORCED CONCRETE PIPE	508	LF	488.000	118	1008.00	
116	CLASS 8 REINFORCED CONCRETE PIPE	1040	LF	1020.000	126	1638.00	
117	CLASS 8 REINFORCED CONCRETE PIPE	1	LF	0.000	44	176.00	
118	CLASS 8 REINFORCED CONCRETE PIPE	144	LF	144.000	51	948.00	
119	CLASS 8 REINFORCED CONCRETE PIPE	140	LF	140.000	69	942.00	
120	CLASS 8 REINFORCED CONCRETE PIPE	76	LF	76.000	121	1714.00	

Project No. STP-9790-00(0A)/10409301000 County FORREST
In Account With CITY OF PETAL P O BOX 564 PETAL MS 39145

Estimate No. 15 XXXXXXXXXX Fiscal Period April 28, 2005

Item Number	Item Description	UNIT	QUANTITY	UNIT PRICE	AMOUNT
603-C	58"x16" CONCRETE ARCH PIPE CLASS SECTION	LF	276.000	286.000	119,700.00
603-C	21" X 16" CONCRETE ARCH PIPE END SECTION	E	1.000	0.000	0.00
603-P-A	ARCH PIPE 14 GAGE 2 1/2"x12" COR	LF	207.000	207.000	42,810.00
603-P-B	12" CORRUGATED PLASTIC PIPE	LF	138.000	1081.000	149,118.00
603-P-B	18" CORRUGATED PLASTIC PIPE	LF	704.000	1134.000	798,396.00
603-P-B	24" CORRUGATED PLASTIC PIPE	LF	1217.000	1053.000	1,281,801.00
603-P-B	36" CORRUGATED PLASTIC PIPE	LF	434.000	434.000	188,336.00
604-A	CONCRETE STEPPED NON-REINFORCED CONCRETE CURB	LS	313.000	1682.000	526,566.00
604-B	CONCRETE STEPPED NON-REINFORCED CONCRETE CURB & GUTTER	LS	434.000	1069.000	463,946.00
609-D	ADJUSTMENT OF CASTINGS GRATING	LS	1.000	1500.000	1,500.00
614-A	UTILITY APERTURES	SY	679.000	2654.980	1,804,602.42
614-D1	STANDARD ROADSIDE CONSTRUCTION SIGN LESS THAN 1000 FT.	SP	8.000	114.500	916.00
614-D2	STANDARD ROADSIDE CONSTRUCTION SIGN 1000 FT. OR MORE	SP	690.000	698.500	481,845.00
619-G4	BARCODES TYPE III DOUBLE FACED	LF	50.000	72.000	3,600.00
619-G4	BARCODES TYPE III DOUBLE FACED	LF	36.000	12.000	432.00
907-213-A	TOTAL INCIDENTAL ITEMS		1429519.40		158832.47
907-213-A	STANDARD GROUND PREPARATION AGRICULTURAL LIMESTONE	SY	20134.000	20100.000	404,688.00
			12.000	11.500	138.00

CITY OF PETAL
MINUTE BOOK 26
EXHIBIT "B"

MISSISSIPPI DEPARTMENT OF TRANSPORTATION
CONTRACTORS ESTIMATE

Project No. STP-9790-00(0A)/10409301000 County FORREST
In Account With CITY OF PETAL P O BOX 564 PETAL MS 39145

Estimate No. 15 XXXXXXXXXX Fiscal Period April 28, 2005

Item Number	Item Description	UNIT	QUANTITY	UNIT PRICE	AMOUNT
907-626-HH	THERMOPLASTIC LEBAND WHITE	SP	1062.000	846.000	898,932.00
907-627-K	RED-CLAY REFLECTIVE HIGH PERFORM	E	38.000	13.000	494.00
907-627-L	TWO-WAY YELLOW REFLECTIVE HIGH PERFORMANCE RAISED MARKERS	E	1028.000	819.000	845,772.00
630-A	TOTAL SIGNING ITEMS		3444.60		1,745,198.00
908-639-A	TOTAL SIGNING ITEMS		36.000		2,160.00
908-640-A	TRAFFIC SIGNAL POLE (TYPE 1) (30')	E	6.000	6.000	36.00
908-640-A	TRAFFIC SIGNAL HEAD (TYPE 1)	E	3.000	5.000	15.00
908-642-A	SOLID STATE TRAFFIC ACTUATED CONTROLLER (TYPE 8A)	R	1.000	1.000	1.00
908-644-C	ELECTRIC CABLE (ARIAL SUPPORTER)	LF	1.000	271.000	271.00
908-666-B	ELECTRIC CABLE (UNDERGROUND) IN CONDUIT	LF	450.000	359.000	161,550.00
908-666-B	TRAFFIC SIGNAL CONDUIT UNDERGROUND (TYPE IV) (4 INCH)	LF	10.000	8.000	80.00
908-668-A	TRAFFIC SIGNAL CONDUIT UNDERGROUND (TYPE IV) (4 INCH)	LF	10.000	8.000	80.00

CITY OF PETAL
MINUTE BOOK 26
EXHIBIT "B"

MISSISSIPPI DEPARTMENT OF TRANSPORTATION
CONTRACTORS ESTIMATE

Project No. STP-9790-00(0A)/10409301000 County FORREST
In Account With CITY OF PETAL P O BOX 564 PETAL MS 39145

Estimate No. 15 XXXXXXXXXX Fiscal Period April 28, 2005

Item Number	Item Description	UNIT	QUANTITY	UNIT PRICE	AMOUNT
213-B	COMBINATION FERTILIZER 13-13-13	T	2.000	2.000	4.00
213-C	SUPERPHOSPHATE	T	0.000	0.000	0.00
213-D	SEEDING FERTILIZER	T	63.000	80.000	5,040.00
214-A	SEEDING TALL FESCUE	LS	31.000	35.000	1,085.00
214-A	SEEDING CRIMSON CLOVER	LS	42.000	43.000	1,806.00
215-A	VEGETATIVE MATERIAL FOR MUDCH	N	8.000	8.000	64.00
220-A	INSECT PEST CONTROL	N	2.000	0.250	0.50
907-403-A	TOTAL BITUMINOUS PAVEMENT ITEMS		12669.20		11672.00
907-403-A	BITUMINOUS PAVEMENT ITEMS		2113.000	2217.540	4,685.75
907-403-A	HOT MIX ASPHALT WT 9.5-mm MIXTURE	T	1662.000	3253.220	5,407,892.40
907-403-A	HOT MIX ASPHALT WT 12.5-mm MIXTURE	T	3392.000	0.000	0.00
907-403-A	ASPHALT CEMENT 18-mm CUT-BACK	C	4400.000	0.200	880.00
907-403-A	NO. 10 ON SWEEPED S&L	C	39857.80	0.200	7,971.56
907-626-BB	6" THERMOPLASTIC TRAFFIC STRIPE	M	0.120	0.000	0.00
907-626-BB	CONTINUOUS WHITE 90MIL MIN.	M	1.720	1.397	2,398.94
907-626-BD	6" THERMOPLASTIC TRAFFIC STRIPE	LF	13142.000	9955.000	131,420.00
907-626-BE	6" THERMOPLASTIC TRAFFIC STRIPE	LF	4593.000	1421.500	6,540.75
907-626-EG	CONTINUOUS YELLOW 90MIL MIN.	LF	2828.000	1798.500	5,080.10
907-626-EG	WHITE 90MIL MIN. TRAFFIC STRIPE 6"X9" LS	LF	1575.000	1163.100	1,831.43
907-626-EG	YELLOW 90MIL MIN.	LF	1.000	1.000	1.00
907-626-HH	THERMOPLASTIC LEBAND WHITE	LF	1.000	1.000	1.00

Project No. STP-87290-00(041/040893)0000
In Accordance With CITY OF PETAL P.O. BOX 564 PETAL MS 39145

Contract No. 15

Contract Description: Roadway

Contract Start Date: April 28, 2005

Contract End Date:

Contract Status:

Contract Value:

Contract Type:

Contract Location:

Contract Description:

Contract Start Date:

Contract End Date:

Contract Status:

Contract Value:

Contract Type:

Contract Location:

Contract Description:

Contract Start Date:

Contract End Date:

Contract Status:

Contract Value:

Contract Type:

Contract Location:

Contract Description:

Contract Start Date:

Contract End Date:

Contract Status:

Contract Value:

Contract Type:

Contract Location:

Contract Description:

Contract Start Date:

Contract End Date:

Contract Status:

Contract Value:

Contract Type:

Contract Location:

CITY OF PETAL
MINUTE BOOK 26

EXHIBIT "B"

MISSISSIPPI DEPARTMENT OF TRANSPORTATION
FACILITY

Sheet No. 9 of 12

Project No. STP-87290-00(041/040893)0000
In Accordance With CITY OF PETAL P.O. BOX 564 PETAL MS 39145

Contract No. 15

Contract Description: Roadway

Contract Start Date: April 28, 2005

Contract End Date:

Contract Status:

Contract Value:

Contract Type:

Contract Location:

Contract Description:

Contract Start Date:

Contract End Date:

Contract Status:

Contract Value:

Contract Type:

Contract Location:

Contract Description:

Contract Start Date:

Contract End Date:

Contract Status:

Contract Value:

Contract Type:

Contract Location:

Contract Description:

Contract Start Date:

Contract End Date:

Contract Status:

Contract Value:

Contract Type:

Contract Location:

Contract Description:

Contract Start Date:

Contract End Date:

Contract Status:

Contract Value:

Contract Type:

Contract Location:

Item	Quantity	Unit	Unit Price	Amount
ROADWAY CONSTRUCTION STAKES	1,000		600.00	600.00
TOTAL DEPENDENT ITEMS				34400.00
TOTAL PARTICIPATING ITEMS				211796.20
NON PARTICIPATING ITEMS				
DIRECT ITEMS				
ROADWAY ITEMS				
INCIDENTAL ITEMS				
8" PVC WATER LINE 200 PSI	9.000	LF	14.5000	129.84
6" PVC WATER LINE 200 PSI	9.000	LF	10.0000	90.00
2" PVC WATER LINE 200 PSI	176.200	LF	4.7000	828.14
TOTAL INCIDENTAL ITEMS				1027.98
TOTAL ROADWAY ITEMS				1027.98
MARKER BORDERS				
TOTAL DIRECT ITEMS				1027.98
TOTAL NEW PARTICIPATING ITEMS				1027.98
TOTAL BIDDING				272445.18
TOTAL CONSTRUCTION ITEMS				272445.18
ADVANCEMENTS				0.00

Item	Quantity	Unit	Unit Price	Amount
ADVANCEMENT ON MATERIALS IN STORAGE AS APPROVED BY THE CHIEF ENGINEER IN ACCORDANCE WITH SECTION 109.06 OF THE MISSISSIPPI STANDARD SPECIFICATIONS	4.000		2965.0000	11860.00
TRAFFIC SIGNAL POLE(TYP) 1 (10'x1)	5.000		0.00	0.00
LESS AMOUNT PLACED				0.00
TOTAL NON-PART ADVANCEMENTS				11860.00
8" PVC WATER LINE 200 PSI	895.500	LF	4.2000	3761.10
LESS AMOUNT PLACED				0.00
6" PVC WATER LINE 200 PSI	2298.250	LF	1.1200	2574.04
LESS AMOUNT PLACED				0.00
2" PVC WATER LINE 200 PSI	133.000	LF	3.4900	464.17
LESS AMOUNT PLACED				0.00
12" STEEL CASTING (OPEN JETT)	40.000	LF	3.5000	140.00
LESS AMOUNT PLACED				0.00
10" STEEL CASTING (OPEN JETT)	240.000	LF	7.5000	1800.00
LESS AMOUNT PLACED				0.00
8" STEEL CASTING (OPEN JETT)	40.000	LF	10.0000	400.00
LESS AMOUNT PLACED				0.00
PREPARED "SPRINK" TO NEW LINE	1.000	EA	500.0000	500.00
LESS AMOUNT PLACED				0.00
TOTAL				271845.09

Item	Quantity	Unit	Unit Price	Amount
ROADWAY CONSTRUCTION STAKES	1,000		600.00	600.00
TOTAL DEPENDENT ITEMS				34400.00
TOTAL PARTICIPATING ITEMS				211796.20
NON PARTICIPATING ITEMS				
DIRECT ITEMS				
ROADWAY ITEMS				
INCIDENTAL ITEMS				
8" PVC WATER LINE 200 PSI	9.000	LF	14.5000	129.84
6" PVC WATER LINE 200 PSI	9.000	LF	10.0000	90.00
2" PVC WATER LINE 200 PSI	176.200	LF	4.7000	828.14
TOTAL INCIDENTAL ITEMS				1027.98
TOTAL ROADWAY ITEMS				1027.98
MARKER BORDERS				
TOTAL DIRECT ITEMS				1027.98
TOTAL NEW PARTICIPATING ITEMS				1027.98
TOTAL BIDDING				272445.18
TOTAL CONSTRUCTION ITEMS				272445.18
ADVANCEMENTS				0.00

Item	Quantity	Unit	Unit Price	Amount
ADVANCEMENT ON MATERIALS IN STORAGE AS APPROVED BY THE CHIEF ENGINEER IN ACCORDANCE WITH SECTION 109.06 OF THE MISSISSIPPI STANDARD SPECIFICATIONS	4.000		2965.0000	11860.00
TRAFFIC SIGNAL POLE(TYP) 1 (10'x1)	5.000		0.00	0.00
LESS AMOUNT PLACED				0.00
TOTAL NON-PART ADVANCEMENTS				11860.00
8" PVC WATER LINE 200 PSI	895.500	LF	4.2000	3761.10
LESS AMOUNT PLACED				0.00
6" PVC WATER LINE 200 PSI	2298.250	LF	1.1200	2574.04
LESS AMOUNT PLACED				0.00
2" PVC WATER LINE 200 PSI	133.000	LF	3.4900	464.17
LESS AMOUNT PLACED				0.00
12" STEEL CASTING (OPEN JETT)	40.000	LF	3.5000	140.00
LESS AMOUNT PLACED				0.00
10" STEEL CASTING (OPEN JETT)	240.000	LF	7.5000	1800.00
LESS AMOUNT PLACED				0.00
8" STEEL CASTING (OPEN JETT)	40.000	LF	10.0000	400.00
LESS AMOUNT PLACED				0.00
PREPARED "SPRINK" TO NEW LINE	1.000	EA	500.0000	500.00
LESS AMOUNT PLACED				0.00
TOTAL				271845.09

Project No. STP-8790-00(04) / 1048931000 County FORREST
 In Account With CITY OF PETAL, P. O. BOX 564, PETAL, MS 39145

Item Number	Item	Quantity	Unit	Price	Amount
665					

CITY OF PETAL MINUTE BOOK 26

EXHIBIT "B"

MISSISSIPPI DEPARTMENT OF TRANSPORTATION CONTRACTORS ESTIMATE

Sheet No. 12 of 12

Project No. STP-8790-00(04) / 1048931000 County FORREST
 In Account With CITY OF PETAL, P. O. BOX 564, PETAL, MS 39145

Item Number	Item	Quantity	Unit	Price	Amount
907-11	8" TIE-IN LESS AMOUNT PLACED	0.852	EA	1100.0000	0.00
907-15	6" GATE VALVE LESS AMOUNT PLACED	7.000	EA	293.0000	0.00
907-15	6" GATE VALVE LESS AMOUNT PLACED	0.713	EA	937.5000	0.00
TOTAL PARTICIPATING ADVANCEMENTS					0.00
ADVANCEMENT					0.00

Revised: 5/1/2003

CERTIFICATION OF LOCAL PUBLIC AGENCY PROGRESS AND FINAL ESTIMATES FOR CONSTRUCTION CAD-001 and CAD-002

State of Mississippi
 County: Forrest
 Local Public Agency (LPA): City of Petal
 Project Number: STP-8790-00(004)
 Project Description:
 Reconstruction of South Main Street

Project Engineer/Architect's Name: Kyle D. Wallace

I, Kyle D. Wallace, hereby certify for the attached estimate for the above project that:

- a. All computations have been checked and are correct.
- b. The final total amount allowed to the contractor is accurate and proper.
- c. The last payment to the contractor is the difference between the amount previously paid the contractor and the total amount owed to the contractor.
- d. All quantities listed are accurate and proper.
- e. I understand that payment to the contractor will be based exclusively on my signature on the CAD-001 for which I bear full responsibility.



[Signature]
 Project Engineer/Architect (signature)

Sworn to and Subscribed before me this 23rd day of February, 2006

Notary stamp/seal

MISSISSIPPI STATEWIDE NOTARY PUBLIC
 My Commission Expires OCT 15, 2006
 BONDED THROUGH NOTARY SERVICE

[Signature]
 Notary (signature)

CAD-24 PAGE 1 of 1

MISSISSIPPI DEPARTMENT OF TRANSPORTATION

REVISED 5/1/2003

STATEMENT OF DAILY CHARGES FOR LIQUIDATED DAMAGES FOR EACH WORK DAY OR CALENDAR DAY OF DELAY

PROJECT NUMBER: STP-8790-00(004) DATE: 01/20/2006
 LOCAL PUBLIC AGENCY: City of Petal
 COUNTY: Forrest

ORIGINAL SCHEDULED COMPLETION DATE: _____
 CONTRACTOR: Gulf Equipment Corporation
 ADDRESS: 5535 Business Parkway
 ORIGINAL CONTRACT TIME: 150 Work Days
 EXTENSION IN CONTRACT TIME DUE TO INCREASE IN QUANTITIES: 0 Calendar Days or Work Days
 EXTENSION IN CONTRACT TIME BY APPROVED SUPPLEMENTAL AGREEMENT: 25 Calendar Days or Work Days
 TOTAL CONTRACT TIME: 175 Calendar Days or Work Days
 TOTAL TIME USED: 172 Calendar Days or Work Days REVISED COMPLETION DATE: _____
 DATE PROJECT COMPLETED: 04/27/2005
 OVERRUN IN CONTRACT TIME: 0 Calendar Days or Work Days PER SPECIFICATIONS
 ORIGINAL CONTRACT AMOUNT: \$2,280,373.50
 DAILY CHARGE: \$685.00 PER Calendar Days or Work Days AS PER ARTICLE 106.07
 TOTAL DEDUCTIBLE AS LIQUIDATED DAMAGES: \$0.00

Signed: *[Signature]*
 Project Engineer/Architect

Copies Required: 4

To be submitted with Form CAD-001 and CAD-002 each month and with Final Estimate even if the damage amount is <= \$0.00.

LIQUIDATED DAMAGES CERTIFICATION
CAD-724

CERTIFICATION OF DOCUMENTATION OF FINAL QUANTITIES

EXHIBIT "B"

State of Mississippi
County: Forrest
Local Public Agency (LPA): City of Petal
Project Number: STP-8790-00(004)
Project Description:
Reconstruction of South Main Street


State of Mississippi
County: Forrest
Local Public Agency (LPA): City of Petal
Project Number: STP-8790-00(004)
Project Description:
Reconstruction of South Main

Project Engineer/Architect's Name: Kyle D. Wallace, P.E.

Project Engineer/Architect's Name: Kyle D. Wallace, P.E.

I, Kyle D. Wallace, P.E., hereby certify for the attached Liquidated Damages Statement (CAD-724) for the above project that:
a. The Liquidated Damage Statement (CAD-724) has been prepared and signed by the project engineer/architect. Any extension of time is fully supported by the daily diary or other supporting documentation which is attached to the (CAD-724). The amount of Liquidated Damages charged are accurate and proper.
b. If the specifications specify that time is assessed in calendar days the diary should reflect the time in calendar days and the Liquidated Damages Statement is in calendar days. If the time specified is in work days then the diary should be recorded in work days and the Liquidated Damages Statement is in working days.

I, Kyle D. Wallace, P.E., hereby certify for the above project that:
a. The final quantities listed in the final estimate are true and correct.
b. Measurement and computations of final quantities were done in accordance with the specifications.
c. Records of the measurement and computations were done in accordance with the guidelines and intent of the below Appendix AA (Recording of Computation and Data in Support of Final Quantities for Urban Projects)
d. Measurements and computations were recorded in such a manner that a person familiar with construction practices but not familiar with the specific project could, by review of the plans and documentation and without difficulty, verify the final quantities.



[Signature]
Project Engineer/Architect (signature)

Sworn to and subscribed before me this 23rd day of February, 2002



[Signature]
Project Engineer/Architect (signature)

Sworn to and subscribed before me this 23rd day of February, 2002

Notary stamp/seal
MISSISSIPPI STATEWIDE NOTARY PUBLIC
MY COMMISSION EXPIRES OCT 15, 2005
KINDER R. BONG
Notary (signature)

Notary stamp/seal
MISSISSIPPI STATEWIDE NOTARY PUBLIC
MY COMMISSION EXPIRES OCT 15, 2005
KINDER R. BONG
Notary (signature)

APPENDIX AA

RECORDING OF COMPUTATION AND DATA IN SUPPORT OF FINAL QUANTITIES FOR LOCAL PUBLIC AGENCY PROJECTS

The following is a brief general overview of the requirements for submission of supporting data for final quantities. It is not all inclusive. Any questions regarding specific pay items or for additional information should be directed to the Final Plans Section of the MDOT Contract Administration Division.

In documenting final estimates, recording the measurements and the final result is not enough. In other words, you need to do more than merely list the dimensions or weights and then the calculated answer. What you are required to do is to show complete computations: the actual combinations of figures and the mathematical procedures used to derive the answers. Remember, your documentation is subject to audit, and for others to do so, they will have to see all the figures and the means you used in obtaining your results.

The person doing the original computations should sign and date them. Likewise, the person doing the checking at the project level should sign and date them.

- 1. Use the MDOT Engineering Technician's Guide for Final Estimates, where applicable. This guide is available at the MDOT Contract Administration Division office in Jackson, MS.
- 2. The purpose of the records of final quantities are to insure the contractor is paid for what he has done, for public audit, and for future construction/maintenance. Methods of measurement are in the Standard Specifications (000.04) of each section.
- 3. A contractor, MDOT/Engineering firm representative, or auditor should be able to review the

7. Lump sum and zero items:

Lump sum and zero (0) items can be placed on a separate quantity verification sheet, listing the pay item and the quantity or zero (0). This sheet should be signed by the project engineer/architect. Any item that can be identified by station number and location should be so identified.

8. Items measured by the cubic yard (LYM):

All items measured by LYM should include a list of trucks used on the project and the truck volume measurements for each truck. The calculations should be rounded to the nearest tenth. The calculation of 9 or greater is rounded up, any calculation of .8 or less is rounded down. The truck number for each truck should be a three digit truck number and should not be repeated. Tickets for the volume of the trucks should be separated by the day and added on an adding machine with a tape showing that the machine has been cleared. There should be a double tape for each day's run, unless contractor's tickets are the same as the adding machine tape, then only one tape is required. There should be another tape adding the totals for the days. The MDOT ticket program can be used if desired.

9. Items measured by the ton:

Tickets for tonnage of the trucks should be separated by the day and added on an adding machine with a tape showing that the machine has been cleared. There should be a double tape for each day's run, unless contractor's tickets are used. If the total day's run on the contractor's tickets is the same as the adding machine tape then only one tape is required. There should be another tape adding the totals for the days. The MDOT ticket program can be used if desired. Geopak calculations stand on their own and are preferred.

10. Items measured by the gallon:

Larry L. "Butch" Brown
Executive Director

EXHIBIT "B"

P. O. Box 1850 / Jackson, Mississippi 39215-1850 / Telephone (601) 359-7249 / FAX (601) 359-7110 / G.MDOT.com

September 14, 2006

Honorable Carl L. Scott
Mayor, City of Petal
P. O. Box 564
Petal, MS 39465

PROJECT: STP-8790-00(004)
COUNTY: Forrest

Dear Mayor Scott:

Reference is made to the agreement between the City of Petal and the Mississippi Department of Transportation for the construction of the captioned project.

An inspection of this project was made on June 23, 2005 by representatives of the Mississippi Department of Transportation, and the City of Petal.

It was determined that all work has been satisfactorily completed in reasonable close conformity with the plans and specifications, and it was agreed that the contractor should be relieved of maintenance thereafter, effective June 23, 2005.



CITY OF PETAL

POST OFFICE BOX 564
PETAL, MISSISSIPPI 39465
(601) 545-1776
FAX NO. (601) 545-6685

TONY PHILLIPS
MAYOR

MICHAEL W. DRAUGHN
WILHE W. HENTON
JOE C. MCMURRY SR
STEVE STRINGSR
WILLIAM A. TRAVIS
ALDERMEN

JEAN ISHEE
CITY CLERK

THOMAS W. TYNER
CITY ATTORNEY

October 2, 2006

Mississippi Department of Transportation
P O Box 1850
Jackson, MS 39215-1850

PROJECT: STP-8790-00(004)
COUNTY: FORREST

Gentlemen:

Reference is made to your contract with the City of Petal and the Mississippi Department of Transportation for the construction of the captioned project.

Subject to the provisions and requirements of the contract, this is our formal notice that you are hereby conditionally released of further maintenance and public liability, on items of you contract completed in accordance with the contract, effective June 23, 2005.

Final acceptance is being deferred until all duties and obligations imposed under the contract have been fulfilled; except for necessary remaining measurements and computations essential to the final estimate, and for final payment.

CONSENT OF SURETY COMPANY TO FINAL PAYMENT
AIA DOCUMENT G707

OWNER City of Petal, Petal Mississippi
ARCHITECT
CONTRACTOR Gulf Equipment Corporation
SURETY Greenwich Insurance Company
OTHER

PROJECT: Widening, Drainage, Overlay Curb and Gutter for South Main Street, Petal Mississippi

TO (OWNER) [City of Petal] ARCHITECT'S PROJECT NO.
[P. O. Box 564]
[Petal, Mississippi 39465] CONTRACT FOR: \$2,715,435.09
[] CONTRACT DATE: January 27, 2004

CONTRACTOR: Gulf Equipment Corporation, 5535 Business Parkway, Theodore, AL 36582

In accordance with the provisions of the Contract between the Owner and the Contractor as indicated above.

Greenwich Insurance Company, Inc
70 Seaview Ave.
Stamford, CT, 06902

, SURETY COMPANY,

on bond of:

Gulf Equipment Corporation

, CONTRACTOR,

hereby approves of the final payment to the Contractor, and agrees that final payment to the Contractor shall not relieve the Surety Company of any of its obligations to:

CITY OF PETAL
MINUTE BOOK 26



CITY OF PETAL 669

POST OFFICE BOX 564
PETAL, MISSISSIPPI 39465
(601) 545-1776
FAX NO. (801) 545-6685

CARL SCOTT
MAYOR
DAVID CLAYTON
KIM FAIRLEY
JAMES MOORE
STEVE STRANDER
LISA WEAVER
ALDERMEN
JEAN ISHEE
CITY CLERK
THOMAS W. TYNER
CITY ATTORNEY

In the preparation of the letter of final acceptance of the work to the contractor, please make distribution as shown on the enclosed model letter. This distribution is necessary to advise appropriate Division of the Mississippi Department of Transportation of your acceptance of the work.

EXHIBIT "B"

WBL:pc
pc:
Secretary to Commission
Contract Administration
Maintenance Engineer
Materials Engineer
Planning Engineer
Fin. Mgmt. Director
Dir. Intermodal Planning
Programs Manager
District Engr. (Lee)
FHWA
Central Records
Constr. File
Shows, Dearman & Waits, Inc.

Sincerely,
MS DEPARTMENT OF TRANSPORTATION
BY: *William B. Lewis*
WILLIAM B. LEWIS, P.E., P.S.
STATE CONSTRUCTION ENGINEER
APPROVED: *Harry Lee James*
HARRY LEE JAMES, P.E., P.S.
CHIEF ENGINEER
Larry L. Butch Brown
LARRY L. BUTCH BROWN
EXECUTIVE DIRECTOR

February 5, 2007

Gulf Equipment Corp
5335 Business Parkway
Theodore, AL 36852

PROJECT: STP-8790-00 (004)
COUNTY: FORREST


Gentlemen:

This is our formal notice that all work required by your contract with the City of Petal, known as Local Surface Transportation Program Project No. STP-8790-00 (004), Forrest County, has been satisfactorily completed and said work is hereby officially accepted by the undersigned, effective February 5, 2007.

Sincerely,


Carl Scott
Carl Scott, Mayor

pc:
Secretary to Commission - MDOT
Auditor - MDOT
Contract Administration - MDOT
State Construction Engineer - MDOT
State Materials Engineer - MDOT
Planning Engineer - MDOT
Financial Management - MDOT
District Engineer - MDOT
Central Records - MDOT
FHWA



SD
SHOWS, DEARMAN & WAITS, INC.
CONSULTING ENGINEERS
P.O. BOX 1711, 201 SECOND AVENUE
MOTTESSA RD. MISSISSIPPI, 39201
P. 601.544.1827 F. 601.544.1821
HTTP://WWW.SDW.COM

PAUL J. SHOWS, P.E.
MICHAEL T. WAITS, P.E.
NICHOLAS M. LAMAR, P.E.
JAMES E. MORGAN, P.E.
WESLEY M. HARRIS, P.E.
JAMES E. MORGAN, P.E.
JAMES E. MORGAN, P.E.
JAMES E. MORGAN, P.E.
PAUL J. SHOWS, P.E.



CITY OF PETAL

POST OFFICE BOX 564
PETAL, MISSISSIPPI 39465
(601) 545-1776
FAX NO. (601) 545-6685

670

CARL SCOTT
MAYOR
DAVID CLAYTON
KAY FARLEY
JAMES MOORE
STEVE STRINGER
LIESA WEAVER
ALDERMEN
JEAN ISHEE
CITY CLERK
THOMAS W. TYNER
CITY ATTORNEY

Tuesday, June 06, 2006

City of Petal
P.O. Box 564
Petal MS 39465

Dear Mayor Scott:

I am writing to you in regard to multiple lift stations in the City of Petal. Shows, Dearmann and Waits, Inc. conducted inspections of all the lift stations in Petal, but I would like to address five (5) of the locations here.

Main Lift Station at The River – the station is the only pump station out of the City and to the treatment facility across the Leaf River. Upon inspection only one (1) of the four (4) pumps in this station was operational. Loss of this station would be catastrophic.

West 7th & Short South Street – this is a large lift station in which only one pump is operational. The operational pump is not pumping at capacity and must be watched carefully.

North George & West Cherry Street – upon inspection had only one pump operational and has since had to be bypassed with an external pump.

Marylynn Drive & Old Richton Road – this station has only one pump operational and that pump is requiring excess amperage to operate. Public works has spent a great deal of time dealing with the failure of this station.

Old Richton Road & Bryant Street – had only one pump operational upon inspection and are pulling excess amperage to operate. Since the inspection this station has been bypassed externally.

It is my opinion that these five (5) lift stations present an immediate and emergent situation for the City of Petal. Therefore, I recommend that emergency action be taken by the Board of Aldermen so that quotes may be taken to immediately repair these locations.

If you have any questions regarding this matter please do not hesitate to call. Thank you for your time and your attention to this situation.

Sincerely,

Shea M. Kease, P.E.
Project Engineer

SM:SK

Cc: File

F:\PROJECTS\Petal_City_of_Emergency_Lift_Station_060606

June 12, 2006

Department of Environmental Quality
Attn: Mr. Josh Fisher
P.O. Box 6088
Tulsa, MS 39289

Dear Mr. Fisher:

As per our conversation, we have five lift stations presently lumping along or being bypassed at this time. The Board of Aldermen passed an emergency order and a contract was awarded to C.J. Morgan to expedite repairs to these facilities. The contract award totaled \$458,000.00 with an additional \$2,000.00 per day being spent on bypass charges at the main lift station located at the old city lagoon.

Correspondence with our engineer and contractor seem to indicate that we will be back at full capacity with all repairs completed within four to eight weeks.

Additionally, with your information provided about the lift station on Red Fern Trail, we are in the process of completing the existing problem at that location. I will follow up with you when repairs have been completed at all locations.

If you can be of further assistance or you require additional information, please contact me at your convenience.

Sincerely,

Carl Scott
Mayor, City of Petal

CITY OF PETAL
ORDINANCE BOOK 3

EXHIBIT "D"

ALDERMAN DAVID CLAYTON
ALDERMAN KAY FAIRLEY
ALDERMAN JAMES MOORE
ALDERMAN STEVE STRINGER
ALDERMAN LIESA WEAVER

ORDINANCE NUMBER 1979 (42-A206)

AN ORDINANCE CHANGING AND AMENDING THE COMPREHENSIVE ZONING ORDINANCE NO. 1979 (42) OF THE CITY OF PETAL, MISSISSIPPI, AS AMENDED BY ORDINANCE NUMBERS 1979 (42-1) THROUGH 1979 (42-A205) SO AS TO CHANGE THE ZONING CLASSIFICATION OF PROPERTY LOCATED AT 157 N. RAILROAD STREET, PETAL, MS, FROM R-3 (MEDIUM DENSITY RESIDENTIAL) TO R-1 (LOW DENSITY RESIDENTIAL).

BE IT ORDAINED BY THE MAYOR AND BOARD OF ALDERMEN OF THE CITY OF PETAL, MISSISSIPPI:

SECTION 1. That the Comprehensive Zoning District Map, adopted as part of the comprehensive Zoning Ordinance Number 1979 (42) of the City of Petal, Mississippi, as amended by Ordinance Numbers 1979 (42-1) through 1979 (42-A205) and the same is hereby changed and amended as per petition filed in connection therewith so that the land described as listed below. Change of current zoning from R-3 (Medium Density Residential) to R-1 (Low Density Residential).

Said land being more particularly described as follows, to wit:

BEG 75FT W SE COR LOT 1 S 39.3FT W 115.4FT N 77.88FT E 91.07FT S 41.7FT TO POB E HATTIESBURG S/D, PARCEL #3-022N-35-85.00, IN FORREST COUNTY, MS.

as per map or plat thereof on file in the office of the Chancery Clerk of Forrest County, Mississippi, is hereby classified and placed in the R-1 (Low Density Residential) zoning.

SECTION 2. Except as hereby expressly changed and amended, the aforesaid Comprehensive Zoning Ordinance No. 1979 (42) of the City of Petal, Mississippi, as amended by Ordinance Numbers 1979 (42-1) through 1979 (42-A205) shall be and remain in full force and form as adopted on March 6, 2007.

SECTION 3. That this Ordinance shall take effect and be in full force within thirty (30) days from and after its passage as provided by law. The foregoing Ordinance having been reduced to writing, the same was introduced and read, and a vote was taken thereon, first section by section and then upon the Ordinance as a whole with the following results:

Those present and voting "AYE" and in favor of the passage, adoption and approval of Sections 1, 2 and 3 of the foregoing Ordinance:

Those present and voting "NAY" or against the adoption of any section of the foregoing Ordinance:
NONE

Those present and voting "AYE" and in favor of the adoption of the foregoing Ordinance as a whole:
ALDERMAN DAVID CLAYTON
ALDERMAN KAY FAIRLEY
ALDERMAN JAMES MOORE
ALDERMAN STEVE STRINGER
ALDERMAN LIESA WEAVER

Those present and voting "NAY" or against the adoption of the foregoing Ordinance as a whole:
NONE

WHEREUPON, the foregoing Ordinance be, and the same is hereby passed, adopted and approved on this the 6th day of March 2007.

CARL SCOTT, MAYOR

(SEAL)

ATTEST:

JEAN ISHEE, CITY CLERK

PUBLISH 1 TIME: APRIL 5, 2007

CITY OF PETAL
ORDINANCE BOOK 3

ORDINANCE NUMBER 1979 (42-A207)

AN ORDINANCE CHANGING AND AMENDING THE COMPREHENSIVE ZONING ORDINANCE NO. 1979 (42) OF THE CITY OF PETAL, MISSISSIPPI, AS AMENDED BY ORDINANCE NUMBERS 1979 (42-1) THROUGH 1979 (42-A206) SO AS TO CHANGE THE ZONING CLASSIFICATION OF PROPERTY LOCATED AT 159 N. RAILROAD STREET, PETAL, MS, FROM R-3 (MEDIUM DENSITY RESIDENTIAL) TO R-1 (LOW DENSITY RESIDENTIAL).

BE IT ORDAINED BY THE MAYOR AND BOARD OF ALDERMEN OF THE CITY OF PETAL, MISSISSIPPI:

SECTION 1. That the Comprehensive Zoning District Map, adopted as part of the Comprehensive Zoning Ordinance Number 1979 (42) of the City of Petal, Mississippi, as amended by Ordinance Numbers 1979 (42-1) through 1979 (42-A206) and the same is hereby changed and amended as per petition filed in connection therewith so that the land described as listed below. Change of current zoning from R-3 (Medium Density Residential) to R-1 (Low Density Residential).

Said land being more particularly described as follows, to wit:

BEG 87.50FT W NEC LOT 1 W 77.99FT SW ALG RR AVE 80.76FT E 91.07FT N 80FT TO BEG BLK 3 E HATTIESBURG S'D, PARCEL #3-022N 35 84 00. IN FORREST COUNTY, MS.

as per map or plat thereof on file in the office of the Chancery Clerk of Forrest County, Mississippi, is hereby classified and placed in the R-1 (Low Density Residential) zoning.

SECTION 2. Except as hereby expressly changed and amended, the aforesaid Comprehensive Zoning Ordinance No. 1979 (42) of the City of Petal, Mississippi, as amended by Ordinance Numbers 1979 (42-1) through 1979 (42-A206) shall be and remain in full force and form as adopted on March 6, 2007.

SECTION 3. That this Ordinance shall take effect and be in full force within thirty (30) days from and after its passage as provided by law. The foregoing Ordinance having been reduced to writing, the same was introduced and read, and a vote was taken thereon, first section by section and then upon the Ordinance as a whole with the following results:

Those present and voting "AYE" and in favor of the passage, adoption and approval of Sections 1, 2 and 3 of the foregoing Ordinance:

CITY OF PETAL
MINUTE BOOK 26

EXHIBIT "E"

672

ALDERMAN DAVID CLAYTON
ALDERMAN KAY FAIRLEY
ALDERMAN JAMES MOORE
ALDERMAN STEVE STRINGER
ALDERMAN LIESA WEAVER

Those present and voting "NAY" or against the adoption of any section of the foregoing Ordinance:
NONE

Those present and voting "AYE" and in favor of the adoption of the foregoing Ordinance as a whole:
ALDERMAN DAVID CLAYTON
ALDERMAN KAY FAIRLEY
ALDERMAN JAMES MOORE
ALDERMAN STEVE STRINGER
ALDERMAN LIESA WEAVER

Those present and voting "NAY" or against the adoption of the foregoing Ordinance as a whole:
NONE

WHEREUPON, the foregoing Ordinance be, and the same is hereby passed, adopted and approved on this the 6th day of March 2007.

CARL SCOTT, MAYOR

(SEAL)

ATTEST:

JEAN ISHEE, CITY CLERK

PUBLISH 1 TIME: APRIL 5, 2007

CITY OF PETAL
ORDINANCE BOOK 3

EXHIBIT "F"

ALDERMAN DAVID CLAYTON
ALDERMAN KAY FAIRLEY
ALDERMAN JAMES MOORE
ALDERMAN STEVE STRINGER
ALDERMAN LIESA WEAVER

ORDINANCE NUMBER 1979 (42-A208)

AN ORDINANCE CHANGING AND AMENDING THE COMPREHENSIVE ZONING ORDINANCE NO. 1979 (42) OF THE CITY OF PETAL, MISSISSIPPI, AS AMENDED BY ORDINANCE NUMBERS 1979 (42-1) THROUGH 1979 (42-A207) SO AS TO CHANGE THE ZONING CLASSIFICATION OF PROPERTY LOCATED AT 218 STEVENS STREET, PETAL, MS, FROM R-3 (MEDIUM DENSITY RESIDENTIAL) TO R-1 (LOW DENSITY RESIDENTIAL).

BE IT ORDAINED BY THE MAYOR AND BOARD OF ALDERMEN OF THE CITY OF

PETAL, MISSISSIPPI:

SECTION 1. That the Comprehensive Zoning District Map, adopted as part of the Comprehensive Zoning Ordinance Number 1979 (42) of the City of Petal, Mississippi, as amended by Ordinance Numbers 1979 (42-1) through 1979 (42-A207) and the same is hereby changed and amended as per petition filed in connection therewith so that the land described as listed below. Change of current zoning from R-3 (Medium Density Residential) to R-1 (Low Density Residential).

Said land being more particularly described as follows, to wit:

BEG. NEC. LOT 1 S 120FT TO SE COR W 75FT N 16 DEG 21 MIN W 41.70FT N 80FT TO N LINE LOT 1 E 87.50FT TO POB BLK 3 E HATTIESBURG S/D, PARCEL #3-022N-35-63.00, IN FORREST COUNTY, MS.

as per map or plat thereof on file in the office of the Chancery Clerk of Forrest County, Mississippi, is hereby classified and placed in the R-1 (Low Density Residential) zoning.

SECTION 2. Except as hereby expressly changed and amended, the aforesaid Comprehensive Zoning Ordinance No. 1979 (42) of the City of Petal, Mississippi, as amended by Ordinance Numbers 1979 (42-1) through 1979 (42-A207) shall be and remain in full force and form as adopted on March 6, 2007.

SECTION 3. That this Ordinance shall take effect and be in full force within thirty (30) days from and after its passage as provided by law. The foregoing Ordinance having been reduced to writing, the same was introduced and read, and a vote was taken thereon, first section by section and then upon the Ordinance as a whole with the following results:

Those present and voting "AYE" and in favor of the passage, adoption and approval of Sections 1, 2 and 3 of the foregoing Ordinance:

Those present and voting "NAY" or against the adoption of any section of the foregoing Ordinance: NONE

Those present and voting "AYE" and in favor of the adoption of the foregoing Ordinance as a whole:

ALDERMAN DAVID CLAYTON
ALDERMAN KAY FAIRLEY
ALDERMAN JAMES MOORE
ALDERMAN STEVE STRINGER
ALDERMAN LIESA WEAVER

Those present and voting "NAY" or against the adoption of the foregoing Ordinance as a whole: NONE

WHEREUPON, the foregoing Ordinance be, and the same is hereby passed, adopted and approved on this the 6th day of March 2007.

CARL SCOTT, MAYOR

(SEAL)

ATTEST:

JEAN ISHEE, CITY CLERK

PUBLISH 1 TIME: APRIL 5, 2007

CITY OF PETAL
ORDINANCE BOOK 3

ORDINANCE NUMBER 1979 (42-A209)

EXHIBIT "G"

ALDERMAN DAVID CLAYTON
ALDERMAN KAY FAIRLEY
ALDERMAN JAMES MOORE
ALDERMAN STEVE STRINGER
ALDERMAN LIESA WEAVER

AN ORDINANCE CHANGING AND AMENDING THE COMPREHENSIVE ZONING ORDINANCE NO. 1979 (42) OF THE CITY OF PETAL, MISSISSIPPI, AS AMENDED BY ORDINANCE NUMBERS 1979 (42-1) THROUGH 1979 (42-A208) SO AS TO CHANGE THE ZONING CLASSIFICATION OF PROPERTY LOCATED AT 212 STEVENS STREET, PETAL, MS, FROM R-3 (MEDIUM DENSITY RESIDENTIAL) TO R-1 (LOW DENSITY RESIDENTIAL).

BE IT ORDAINED BY THE MAYOR AND BOARD OF ALDERMEN OF THE CITY OF PETAL, MISSISSIPPI:

SECTION 1. That the Comprehensive Zoning District Map, adopted as part of the Comprehensive Zoning Ordinance Number 1979 (42) of the City of Petal, Mississippi, as amended by Ordinance Numbers 1979 (42-1) through 1979 (42-A208) and the same is hereby changed and amended as per petition filed in connection therewith so that the land described as listed below. Change of current zoning from R-3 (Medium Density Residential) to R-1 (Low Density Residential).

Said land being more particularly described as follows, to wit:

E 75' OF LOT 2 BLK 3 E HATTIESBURG S'D. PARCEL #3-022N-35 B2.00
IN FORREST COUNTY, MS

as per map or plat thereof on file in the office of the Chancery Clerk of Forrest County, Mississippi, is hereby classified and placed in the R-1 (Low Density Residential) zoning.

SECTION 2. Except as hereby expressly changed and amended, the aforesaid Comprehensive Zoning Ordinance No. 1979 (42) of the City of Petal, Mississippi, as amended by Ordinance Numbers 1979 (42-1) through 1979 (42-A208) shall be and remain in full force and form as adopted on March 6, 2007.

SECTION 3. That this Ordinance shall take effect and be in full force within thirty (30) days from and after its passage as provided by law. The foregoing Ordinance having been reduced to writing, the same was introduced and read, and a vote was taken thereon, first section by section and then upon the Ordinance as a whole with the following results:

Those present and voting "AYE" and in favor of the passage, adoption and approval of Sections 1, 2 and 3 of the foregoing Ordinance:

Those present and voting "NAY" or against the adoption of any section of the foregoing Ordinance: NONE

Those present and voting "AYE" and in favor of the adoption of the foregoing Ordinance as a whole:
ALDERMAN DAVID CLAYTON
ALDERMAN KAY FAIRLEY
ALDERMAN JAMES MOORE
ALDERMAN STEVE STRINGER
ALDERMAN LIESA WEAVER

Those present and voting "NAY" or against the adoption of the foregoing Ordinance as a whole: NONE

WHEREUPON, the foregoing Ordinance be, and the same is hereby passed, adopted and approved on this the 6th day of March 2007.

CARL SCOTT, MAYOR

(SEAL)

ATTEST:

JEAN ISHEE, CITY CLERK

PUBLISH 1 TIME: APRIL 5, 2007

CITY OF PETAL
ORDINANCE BOOK 3

ORDINANCE NUMBER 1979 (42-A210)

AN ORDINANCE CHANGING AND AMENDING THE COMPREHENSIVE ZONING ORDINANCE NO. 1979 (42) OF THE CITY OF PETAL, MISSISSIPPI, AS AMENDED BY ORDINANCE NUMBERS 1979 (42-1) THROUGH 1979 (42-A209) SO AS TO CHANGE THE ZONING CLASSIFICATION OF PROPERTY LOCATED AT 150 STEVENS STREET, PETAL, MS, FROM R-3 (MEDIUM DENSITY RESIDENTIAL) TO R-1 (LOW DENSITY RESIDENTIAL).

BE IT ORDAINED BY THE MAYOR AND BOARD OF ALDERMEN OF THE CITY OF PETAL, MISSISSIPPI:

SECTION 1. That the Comprehensive Zoning District Map, adopted as part of the Comprehensive Zoning Ordinance Number 1979 (42) of the City of Petal, Mississippi, as amended by Ordinance Numbers 1979 (42-1) through 1979 (42-A209) and the same is hereby changed and amended as per petition filed in connection therewith so that the land described as listed below. Change of current zoning from R-3 (Medium Density Residential) to R-1 (Low Density Residential).

Said land being more particularly described as follows, to wit:

LOTS 1 & 2 & THAT PT VAC 2ND ST LYING N ON LOT 1 BLK 1 E HATTIESBURG S/D,
PARCEL # 3-022N-35-119.00, IN FORREST COUNTY, MS.

as per map or plat thereof on file in the office of the Chancery Clerk of Forrest County, Mississippi, is hereby classified and placed in the R-1 (Low Density Residential) zoning.

SECTION 2. Except as hereby expressly changed and amended, the aforesaid Comprehensive Zoning Ordinance No. 1979 (42) of the City of Petal, Mississippi, as amended by Ordinance Numbers 1979 (42-1) through 1979 (42-A209) shall be and remain in full force and form as adopted on March 6, 2007.

SECTION 3. That this Ordinance shall take effect and be in full force within thirty (30) days from and after its passage as provided by law. The foregoing Ordinance having been reduced to writing, the same was introduced and read, and a vote was taken thereon, first section by section and then upon the Ordinance as a whole with the following results:

Those present and voting "AYE" and in favor of the passage, adoption and approval of Sections 1, 2 and 3 of the foregoing Ordinance:

CITY OF PETAL
MINUTE BOOK 26

EXHIBIT "H"

ALDERMAN DAVID CLAYTON
ALDERMAN KAY FAIRLEY
ALDERMAN JAMES MOORE
ALDERMAN STEVE STRINGER
ALDERMAN LIESA WEAVER

Those present and voting "NAY" or against the adoption of any section of the foregoing Ordinance: NONE

Those present and voting "AYE" and in favor of the adoption of the foregoing Ordinance as a whole:

ALDERMAN DAVID CLAYTON
ALDERMAN KAY FAIRLEY
ALDERMAN JAMES MOORE
ALDERMAN STEVE STRINGER
ALDERMAN LIESA WEAVER

Those present and voting "NAY" or against the adoption of the foregoing Ordinance as a whole: NONE

WHEREUPON, the foregoing Ordinance be, and the same is hereby passed, adopted and approved on this the 6th day of March 2007.

CARL SCOTT, MAYOR

(SEAL)

ATTEST:

JEAN ISHEE, CITY CLERK

PUBLISH 1 TIME: APRIL 5, 2007

CITY OF PETAL
ORDINANCE BOOK 3

ALDERMAN KAY FAIRLEY
ALDERMAN JAMES MOORE
ALDERMAN STEVE STRINGER
ALDERMAN LIESA WEAVER

EXHIBIT "I"

ORDINANCE NUMBER 1979 (42-A211)

AN ORDINANCE CHANGING AND AMENDING THE COMPREHENSIVE ZONING ORDINANCE NO. 1979 (42) OF THE CITY OF PETAL, MISSISSIPPI, AS AMENDED BY ORDINANCE NUMBERS 1979 (42-1) THROUGH 1979 (42-A210) SO AS TO CHANGE THE ZONING CLASSIFICATION OF PROPERTY LOCATED AT 146 STEVENS STREET, PETAL, MS, FROM R-3 (MEDIUM DENSITY RESIDENTIAL) TO R-1 (LOW DENSITY RESIDENTIAL).

BE IT ORDAINED BY THE MAYOR AND BOARD OF ALDERMEN OF THE CITY OF PETAL, MISSISSIPPI:

SECTION 1. That the Comprehensive Zoning District Map, adopted as part of the Comprehensive Zoning Ordinance Number 1979 (42) of the City of Petal, Mississippi, as amended by Ordinance Numbers 1979 (42-1) through 1979 (42-A210) and the same is hereby changed and amended as per petition filed in connection therewith so that the land described as listed below. Change of current zoning from R-3 (Medium Density Residential) to R-1 (Low Density Residential).

Said land being more particularly described as follows, to wit:

LOTS 3 & 4 BLK 1 E HATTIESBURG S/D, PARCEL #3-022N-35 118 00. IN FORREST COUNTY, MS as per map or plat thereof on file in the office of the Chancery Clerk of Forrest County, Mississippi, is hereby classified and placed in the R-1 (Low Density Residential) zoning.

SECTION 2. Except as hereby expressly changed and amended, the aforesaid Comprehensive Zoning Ordinance No. 1979 (42) of the City of Petal, Mississippi, as amended by Ordinance Numbers 1979 (42-1) through 1979 (42-A210) shall be and remain in full force and form as adopted on March 6, 2007.

SECTION 3. That this Ordinance shall take effect and be in full force within thirty (30) days from and after its passage as provided by law. The foregoing Ordinance having been reduced to writing, the same was introduced and read, and a vote was taken thereon, first section by section and then upon the Ordinance as a whole with the following results:

Those present and voting "AYE" and in favor of the passage, adoption and approval of Sections 1, 2 and 3 of the foregoing Ordinance:

ALDERMAN DAVID CLAYTON

Those present and voting "NAY" or against the adoption of any section of the foregoing Ordinance: NONE

Those present and voting "AYE" and in favor of the adoption of the foregoing Ordinance as a whole:

ALDERMAN DAVID CLAYTON
ALDERMAN KAY FAIRLEY
ALDERMAN JAMES MOORE
ALDERMAN STEVE STRINGER
ALDERMAN LIESA WEAVER

Those present and voting "NAY" or against the adoption of the foregoing Ordinance as a whole: NONE

WHEREUPON, the foregoing Ordinance be, and the same is hereby passed, adopted and approved on this the 6th day of March 2007.

CARL SCOTT, MAYOR

(SEAL)

ATTEST:

JEAN ISHEE, CITY CLERK

PUBLISH 1 TIME: APRIL 5, 2007

CITY OF PETAL
ORDINANCE BOOK 3

EXHIBIT "J"

ALDERMAN KAY FAIRLEY
ALDERMAN JAMES MOORE
ALDERMAN STEVE STRINGER
ALDERMAN LIESA WEAVER

ORDINANCE NUMBER 1979 (42-A212)

AN ORDINANCE CHANGING AND AMENDING THE COMPREHENSIVE ZONING ORDINANCE NO. 1979 (42) OF THE CITY OF PETAL, MISSISSIPPI, AS AMENDED BY ORDINANCE NUMBERS 1979 (42-1) THROUGH 1979 (42-A211) SO AS TO CHANGE THE ZONING CLASSIFICATION OF PROPERTY LOCATED AT 140 STEVENS STREET, PETAL, MS, FROM R-3 (MEDIUM DENSITY RESIDENTIAL) TO R-1 (LOW DENSITY RESIDENTIAL).

BE IT ORDAINED BY THE MAYOR AND BOARD OF ALDERMEN OF THE CITY OF PETAL, MISSISSIPPI:

SECTION 1. That the Comprehensive Zoning District Map, adopted as part of the Comprehensive Zoning Ordinance Number 1979 (42) of the City of Petal, Mississippi, as amended by Ordinance Numbers 1979 (42-1) through 1979 (42-A211) and the same is hereby changed and amended as per petition filed in connection therewith so that the land described as listed below. Change of current zoning from R-3 (Medium Density Residential) to R-1 (Low Density Residential).

Said land being more particularly described as follows, to wit:

LOT 5 BLK 1 E HATTIESBURG S/D, PARCEL #3-022N-35-116.00, IN FORREST COUNTY, MS, as per map or plat thereof on file in the office of the Chancery Clerk of Forrest County, Mississippi, is hereby classified and placed in the R-1 (Low Density Residential) zoning.

SECTION 2. Except as hereby expressly changed and amended, the aforesaid Comprehensive Zoning Ordinance No. 1979 (42) of the City of Petal, Mississippi, as amended by Ordinance Numbers 1979 (42-1) through 1979 (42-A211) shall be and remain in full force and form as adopted on March 6, 2007.

SECTION 3. That this Ordinance shall take effect and be in full force within thirty (30) days from and after its passage as provided by law. The foregoing Ordinance having been reduced to writing, the same was introduced and read, and a vote was taken thereon, first section by section and then upon the Ordinance as a whole with the following results:

Those present and voting "AYE" and in favor of the passage, adoption and approval of Sections 1, 2 and 3 of the foregoing Ordinance:

ALDERMAN DAVID CLAYTON

Those present and voting "NAY" or against the adoption of any section of the foregoing Ordinance: NONE

Those present and voting "AYE" and in favor of the adoption of the foregoing Ordinance as a whole:

ALDERMAN DAVID CLAYTON
ALDERMAN KAY FAIRLEY
ALDERMAN JAMES MOORE
ALDERMAN STEVE STRINGER
ALDERMAN LIESA WEAVER

Those present and voting "NAY" or against the adoption of the foregoing Ordinance as a whole: NONE

WHEREUPON, the foregoing Ordinance be, and the same is hereby passed, adopted and approved on this the 6th day of March 2007.

CARL SCOTT, MAYOR

(SEAL)

ATTEST:

JEAN ISHEE, CITY CLERK

PUBLISH 1 TIME: APRIL 5, 2007

CITY OF PETAL
ORDINANCE BOOK 3

EXHIBIT "K"

ALDERMAN KAY FAIRLEY
ALDERMAN JAMES MOORE
ALDERMAN STEVE STRINGER
ALDERMAN LIESA WEAVER

ORDINANCE NUMBER 1979 (42-A213)

AN ORDINANCE CHANGING AND AMENDING THE COMPREHENSIVE ZONING ORDINANCE NO. 1979 (42) OF THE CITY OF PETAL, MISSISSIPPI, AS AMENDED BY ORDINANCE NUMBERS 1979 (42-1) THROUGH 1979 (42-A212) SO AS TO CHANGE THE ZONING CLASSIFICATION OF PROPERTY LOCATED AT 140 STEVENS STREET, PETAL, MS, FROM R-3 (MEDIUM DENSITY RESIDENTIAL) TO R-1 (LOW DENSITY RESIDENTIAL).

BE IT ORDAINED BY THE MAYOR AND BOARD OF ALDERMEN OF THE CITY OF PETAL, MISSISSIPPI:

SECTION 1. That the Comprehensive Zoning District Map, adopted as part of the Comprehensive Zoning Ordinance Number 1979 (42) of the City of Petal, Mississippi, as amended by Ordinance Numbers 1979 (42-1) through 1979 (42-A212) and the same is hereby changed and amended as per petition filed in connection therewith so that the land described as listed below. Change of current zoning from R-3 (Medium Density Residential) to R-1 (Low Density Residential).

Said land being more particularly described as follows, to wit:

LOT 6 BLK 1 E HATTIESBURG S/D, PARCEL #3-022N-35-115-00, IN FORREST COUNTY, MS as per map or plat thereof on file in the office of the Chancery Clerk of Forrest County, Mississippi, is hereby classified and placed in the R-1 (Low Density Residential) zoning.

SECTION 2. Except as hereby expressly changed and amended, the aforesaid Comprehensive Zoning Ordinance No. 1979 (42) of the City of Petal, Mississippi, as amended by Ordinance Numbers 1979 (42-1) through 1979 (42-A212) shall be and remain in full force and form as adopted on March 6, 2007.

SECTION 3. That this Ordinance shall take effect and be in full force within thirty (30) days from and after its passage as provided by law. The foregoing Ordinance having been reduced to writing, the same was introduced and read, and a vote was taken thereon, first section by section and then upon the Ordinance as a whole with the following results:

Those present and voting "AYE" and in favor of the passage, adoption and approval of Sections 1, 2 and 3 of the foregoing Ordinance:

ALDERMAN DAVID CLAYTON

Those present and voting "NAY" or against the adoption of any section of the foregoing Ordinance: NONE

Those present and voting "AYE" and in favor of the adoption of the foregoing Ordinance as a whole:

ALDERMAN DAVID CLAYTON
ALDERMAN KAY FAIRLEY
ALDERMAN JAMES MOORE
ALDERMAN STEVE STRINGER
ALDERMAN LIESA WEAVER

Those present and voting "NAY" or against the adoption of the foregoing Ordinance as a whole: NONE

WHEREUPON, the foregoing Ordinance be, and the same is hereby passed, adopted and approved on this the 6th day of March 2007.

CARL SCOTT, MAYOR

(SEAL)

ATTEST:

JEAN ISHEE, CITY CLERK

PUBLISH 1 TIME: APRIL 5, 2007

CITY OF PETAL
ORDINANCE BOOK 3

ORDINANCE NUMBER 1979 (42-A214)

EXHIBIT "L"

ALDERMAN KAY FAIRLEY
ALDERMAN JAMES MOORE
ALDERMAN STEVE STRINGER
ALDERMAN LIESA WEAVER

AN ORDINANCE CHANGING AND AMENDING THE COMPREHENSIVE ZONING ORDINANCE NO. 1979 (42) OF THE CITY OF PETAL, MISSISSIPPI, AS AMENDED BY ORDINANCE NUMBERS 1979 (42-1) THROUGH 1979 (42-A213) SO AS TO CHANGE THE ZONING CLASSIFICATION OF PROPERTY LOCATED AT 136 STEVENS STREET, PETAL, MS, FROM R-3 (MEDIUM DENSITY RESIDENTIAL) TO R-1 (LOW DENSITY RESIDENTIAL).

BE IT ORDAINED BY THE MAYOR AND BOARD OF ALDERMEN OF THE CITY OF PETAL, MISSISSIPPI:

SECTION 1. That the Comprehensive Zoning District Map, adopted as part of the Comprehensive Zoning Ordinance Number 1979 (42) of the City of Petal, Mississippi, as amended by Ordinance Numbers 1979 (42-1) through 1979 (42-A213) and the same is hereby changed and amended as per petition filed in connection therewith so that the land described as listed below. Change of current zoning from R-3 (Medium Density Residential) to R-1 (Low Density Residential).

Said land being more particularly described as follows, to wit:

LOTS 7 & 8 BLK 1 E HATTIESBURG S/D, PARCEL #3-022N-35-114.00, IN FORREST COUNTY, MS, as per map or plat thereof on file in the office of the Chancery Clerk of Forrest County, Mississippi, is hereby classified and placed in the R-1 (Low Density Residential) zoning.

SECTION 2. Except as hereby expressly changed and amended, the aforesaid Comprehensive Zoning Ordinance No. 1979 (42) of the City of Petal, Mississippi, as amended by Ordinance Numbers 1979 (42-1) through 1979 (42-A213) shall be and remain in full force and form as adopted on March 6, 2007.

SECTION 3. That this Ordinance shall take effect and be in full force within thirty (30) days from and after its passage as provided by law. The foregoing Ordinance having been reduced to writing, the same was introduced and read, and a vote was taken thereon, first section by section and then upon the Ordinance as a whole with the following results:

Those present and voting "AYE" and in favor of the passage, adoption and approval of Sections 1, 2 and 3 of the foregoing Ordinance:

ALDERMAN DAVID CLAYTON

Those present and voting "NAY" or against the adoption of any section of the foregoing Ordinance: NONE

Those present and voting "AYE" and in favor of the adoption of the foregoing Ordinance as a whole:

ALDERMAN DAVID CLAYTON
ALDERMAN KAY FAIRLEY
ALDERMAN JAMES MOORE
ALDERMAN STEVE STRINGER
ALDERMAN LIESA WEAVER

Those present and voting "NAY" or against the adoption of the foregoing Ordinance as a whole: NONE

WHEREUPON, the foregoing Ordinance be, and the same is hereby passed, adopted and approved on this the 6th day of March 2007.

CARL SCOTT, MAYOR

(SEAL)

ATTEST:

JEAN ISHEE, CITY CLERK

PUBLISH 1 TIME: APRIL 5, 2007

CITY OF PETAL
ORDINANCE BOOK 3

ORDINANCE NUMBER 1979 (42-A215)

AN ORDINANCE CHANGING AND AMENDING THE COMPREHENSIVE ZONING ORDINANCE NO. 1979 (42) OF THE CITY OF PETAL, MISSISSIPPI, AS AMENDED BY ORDINANCE NUMBERS 1979 (42-1) THROUGH 1979 (42-A214) SO AS TO CHANGE THE ZONING CLASSIFICATION OF PROPERTY LOCATED AT 132 STEVENS STREET, PETAL, MS, FROM R-3 (MEDIUM DENSITY RESIDENTIAL) TO R-1 (LOW DENSITY RESIDENTIAL).

BE IT ORDAINED BY THE MAYOR AND BOARD OF ALDERMEN OF THE CITY OF PETAL, MISSISSIPPI:

SECTION 1. That the Comprehensive Zoning District Map, adopted as part of the Comprehensive Zoning Ordinance Number 1979 (42) of the City of Petal, Mississippi, as amended by Ordinance Numbers 1979 (42-1) through 1979 (42-A214) and the same is hereby changed and amended as per petition filed in connection therewith so that the land described as listed below. Change of current zoning from R-3 (Medium Density Residential) to R-1 (Low Density Residential).

Said land being more particularly described as follows, to wit:

LOTS 9 & 10 BLK 1 E HATTIESBURG S/D, PARCEL #3-022N-35-113 00, IN FORREST COUNTY, MS as per map or plat thereof on file in the office of the Chancery Clerk of Forrest County, Mississippi, is hereby classified and placed in the R-1 (Low Density Residential) zoning.

SECTION 2. Except as hereby expressly changed and amended, the aforesaid Comprehensive Zoning Ordinance No. 1979 (42) of the City of Petal, Mississippi, as amended by Ordinance Numbers 1979 (42-1) through 1979 (42-A214) shall be and remain in full force and form as adopted on March 6, 2007.

SECTION 3. That this Ordinance shall take effect and be in full force within thirty (30) days from and after its passage as provided by law. The foregoing Ordinance having been reduced to writing, the same was introduced and read, and a vote was taken thereon, first section by section and then upon the Ordinance as a whole with the following results:

Those present and voting "AYE" and in favor of the passage, adoption and approval of Sections 1, 2 and 3 of the foregoing Ordinance:

ALDERMAN DAVID CLAYTON

CITY OF PETAL
MINUTE BOOK 26

EXHIBIT "M"

680

ALDERMAN KAY FAIRLEY
ALDERMAN JAMES MOORE
ALDERMAN STEVE STRINGER
ALDERMAN LIESA WEAVER

Those present and voting "NAY" or against the adoption of any section of the foregoing Ordinance:

NONE

Those present and voting "AYE" and in favor of the adoption of the foregoing Ordinance as a whole:

ALDERMAN DAVID CLAYTON
ALDERMAN KAY FAIRLEY
ALDERMAN JAMES MOORE
ALDERMAN STEVE STRINGER
ALDERMAN LIESA WEAVER

Those present and voting "NAY" or against the adoption of the foregoing Ordinance as a whole:

NONE

WHEREUPON, the foregoing Ordinance be, and the same is hereby passed, adopted and approved on this the 6th day of March 2007.

CARL SCOTT, MAYOR

(SEAL)

ATTEST:

JEAN ISHEE, CITY CLERK

PUBLISH 1 TIME: APRIL 5, 2007

CITY OF PETAL
ORDINANCE BOOK 3

ORDINANCE NUMBER 1979 (42-A216)

EXHIBIT "N"

ALDERMAN KAY FAIRLEY
ALDERMAN JAMES MOORE
ALDERMAN STEVE STRINGER
ALDERMAN LIESA WEAVER

AN ORDINANCE CHANGING AND AMENDING THE COMPREHENSIVE ZONING ORDINANCE NO. 1979 (42) OF THE CITY OF PETAL, MISSISSIPPI, AS AMENDED BY ORDINANCE NUMBERS 1979 (42-1) THROUGH 1979 (42-A215) SO AS TO CHANGE THE ZONING CLASSIFICATION OF PROPERTY LOCATED AT 128 STEVENS STREET, PETAL, MS, FROM R-3 (MEDIUM DENSITY RESIDENTIAL) TO R-1 (LOW DENSITY RESIDENTIAL).

BE IT ORDAINED BY THE MAYOR AND BOARD OF ALDERMEN OF THE CITY OF PETAL, MISSISSIPPI:

SECTION 1. That the Comprehensive Zoning District Map, adopted as part of the Comprehensive Zoning Ordinance Number 1979 (42) of the City of Petal, Mississippi, as amended by Ordinance Numbers 1979 (42-1) through 1979 (42-A215) and the same is hereby changed and amended as per petition filed in connection therewith so that the land described as listed below. Change of current zoning from R-3 (Medium Density Residential) to R-1 (Low Density Residential).

Said land being more particularly described as follows, to wit:

LOTS 11& 12 BLK 1 E HATTIESBURG S/D, PARCEL #3-022IN-35-112.00, IN FORREST COUNTY, MS, as per map or plat thereof on file in the office of the Chancery Clerk of Forrest County, Mississippi, is hereby classified and placed in the R-1 (Low Density Residential) zoning.

SECTION 2. Except as hereby expressly changed and amended, the aforesaid Comprehensive Zoning Ordinance No. 1979 (42) of the City of Petal, Mississippi, as amended by Ordinance Numbers 1979 (42-1) through 1979 (42-A215) shall be and remain in full force and form as adopted on March 6, 2007.

SECTION 3. That this Ordinance shall take effect and be in full force within thirty (30) days from and after its passage as provided by law. The foregoing Ordinance having been reduced to writing, the same was introduced and read, and a vote was taken thereon, first section by section and then upon the Ordinance as a whole with the following results:

Those present and voting "AYE" and in favor of the passage, adoption and approval of Sections 1, 2 and 3 of the foregoing Ordinance:

ALDERMAN DAVID CLAYTON

Those present and voting "NAY" or against the adoption of any section of the foregoing Ordinance:
NONE

Those present and voting "AYE" and in favor of the adoption of the foregoing Ordinance as a whole:

ALDERMAN DAVID CLAYTON
ALDERMAN KAY FAIRLEY
ALDERMAN JAMES MOORE
ALDERMAN STEVE STRINGER
ALDERMAN LIESA WEAVER

Those present and voting "NAY" or against the adoption of the foregoing Ordinance as a whole:
NONE

WHEREUPON, the foregoing Ordinance be, and the same is hereby passed, adopted and approved on this the 6th day of March 2007.

CARL SCOTT, MAYOR

(SEAL)

ATTEST:

JEAN ISHEE, CITY CLERK

PUBLISH 1 TIME: APRIL 5, 2007

CITY OF PETAL
ORDINANCE BOOK 3

ORDINANCE NUMBER 1979 (42-A217)

AN ORDINANCE CHANGING AND AMENDING THE COMPREHENSIVE ZONING ORDINANCE NO. 1979 (42) OF THE CITY OF PETAL, MISSISSIPPI, AS AMENDED BY ORDINANCE NUMBERS 1979 (42-1) THROUGH 1979 (42-A216) SO AS TO CHANGE THE ZONING CLASSIFICATION OF PROPERTY LOCATED AT 126 STEVENS STREET, PETAL, MS, FROM R-3 (MEDIUM DENSITY RESIDENTIAL) TO R-1 (LOW DENSITY RESIDENTIAL).

BE IT ORDAINED BY THE MAYOR AND BOARD OF ALDERMEN OF THE CITY OF PETAL, MISSISSIPPI:

SECTION 1. That the Comprehensive Zoning District Map, adopted as part of the Comprehensive Zoning Ordinance Number 1979 (42) of the City of Petal, Mississippi, as amended by Ordinance Numbers 1979 (42-1) through 1979 (42-A216) and the same is hereby changed and amended as per petition filed in connection therewith so that the land described as listed below. Change of current zoning from R-3 (Medium Density Residential) to R-1 (Low Density Residential).

Said land being more particularly described as follows, to wit:

LOT 13 BLK 1 E HATTIESBURG S/D, PARCEL #3-022N-35-111.00, IN FORREST COUNTY, MS as per map or plat thereof on file in the office of the Chancery Clerk of Forrest County, Mississippi, is hereby classified and placed in the R-1 (Low Density Residential) zoning.

SECTION 2. Except as hereby expressly changed and amended, the aforesaid Comprehensive Zoning Ordinance No. 1979 (42) of the City of Petal, Mississippi, as amended by Ordinance Numbers 1979 (42-1) through 1979 (42-A216) shall be and remain in full force and form as adopted on March 6, 2007.

SECTION 3. That this Ordinance shall take effect and be in full force within thirty (30) days from and after its passage as provided by law. The foregoing Ordinance having been reduced to writing, the same was introduced and read, and a vote was taken thereon, first section by section and then upon the Ordinance as a whole with the following results:

Those present and voting "AYE" and in favor of the passage, adoption and approval of Sections 1, 2 and 3 of the foregoing Ordinance:

ALDERMAN DAVID CLAYTON

CITY OF PETAL
MINUTE BOOK 26

EXHIBIT "O"

682

ALDERMAN KAY FAIRLEY
ALDERMAN JAMES MOORE
ALDERMAN STEVE STRINGER
ALDERMAN LIESA WEAVER

Those present and voting "NAY" or against the adoption of any section of the foregoing Ordinance: NONE

Those present and voting "AYE" and in favor of the adoption of the foregoing Ordinance as a whole:

ALDERMAN DAVID CLAYTON
ALDERMAN KAY FAIRLEY
ALDERMAN JAMES MOORE
ALDERMAN STEVE STRINGER
ALDERMAN LIESA WEAVER

Those present and voting "NAY" or against the adoption of the foregoing Ordinance as a whole: NONE

WHEREUPON, the foregoing Ordinance be, and the same is hereby passed, adopted and approved on this the 6th day of March 2007.

CARL SCOTT, MAYOR

(SEAL)

ATTEST:

JEAN ISHÉE, CITY CLERK

PUBLISH 1 TIME: APRIL 5, 2007

CITY OF PETAL
ORDINANCE BOOK 3

EXHIBIT "P"

ALDERMAN KAY FAIRLEY
ALDERMAN JAMES MOORE
ALDERMAN STEVE STRINGER
ALDERMAN LIESA WEAVER

ORDINANCE NUMBER 1979 (42-A218)

AN ORDINANCE CHANGING AND AMENDING THE COMPREHENSIVE ZONING ORDINANCE NO. 1979 (42) OF THE CITY OF PETAL, MISSISSIPPI, AS AMENDED BY ORDINANCE NUMBERS 1979 (42-1) THROUGH 1979 (42-A217) SO AS TO CHANGE THE ZONING CLASSIFICATION OF PROPERTY LOCATED ON STEVENS STREET, PETAL, MS, FROM R-3 (MEDIUM DENSITY RESIDENTIAL) TO R-1 (LOW DENSITY RESIDENTIAL).

BE IT ORDAINED BY THE MAYOR AND BOARD OF ALDERMEN OF THE CITY OF PETAL, MISSISSIPPI:

SECTION 1. That the Comprehensive Zoning District Map, adopted as part of the Comprehensive Zoning Ordinance Number 1979 (42) of the City of Petal, Mississippi, as amended by Ordinance Numbers 1979 (42-1) through 1979 (42-A217) and the same is hereby changed and amended as per petition filed in connection therewith so that the land described as listed below. Change of current zoning from R-3 (Medium Density Residential) to R-1 (Low Density Residential).

Said land being more particularly described as follows, to wit:

LOT 14 BLK 1 E HATTIESBURG S/D, PARCEL #3-022N-35-110.00, IN FORREST COUNTY, MS, as per map or plat thereof on file in the office of the Chancery Clerk of Forrest County, Mississippi, is hereby classified and placed in the R-1 (Low Density Residential) zoning.

SECTION 2. Except as hereby expressly changed and amended, the aforesaid Comprehensive Zoning Ordinance No. 1979 (42) of the City of Petal, Mississippi, as amended by Ordinance Numbers 1979 (42-1) through 1979 (42-A217) shall be and remain in full force and form as adopted on March 6, 2007.

SECTION 3. That this Ordinance shall take effect and be in full force within thirty (30) days from and after its passage as provided by law. The foregoing Ordinance having been reduced to writing, the same was introduced and read, and a vote was taken thereon, first section by section and then upon the Ordinance as a whole with the following results:

Those present and voting "AYE" and in favor of the passage, adoption and approval of Sections 1, 2 and 3 of the foregoing Ordinance:

ALDERMAN DAVID CLAYTON

Those present and voting "NAY" or against the adoption of any section of the foregoing Ordinance: NONE

Those present and voting "AYE" and in favor of the adoption of the foregoing Ordinance as a whole:

ALDERMAN DAVID CLAYTON
ALDERMAN KAY FAIRLEY
ALDERMAN JAMES MOORE
ALDERMAN STEVE STRINGER
ALDERMAN LIESA WEAVER

Those present and voting "NAY" or against the adoption of the foregoing Ordinance as a whole: NONE

WHEREUPON, the foregoing Ordinance be, and the same is hereby passed, adopted and approved on this the 6th day of March 2007.

CARL SCOTT, MAYOR

(SEAL)

ATTEST:

JEAN ISHEE, CITY CLERK

PUBLISH 1 TIME: APRIL 5, 2007

ORDINANCE 2007(3)

AN ORDINANCE REQUIRING SUBDIVISION PLATS AND ADOPTING SUBDIVISION REGULATIONS FOR THE CITY OF PETAL, MISSISSIPPI, AND PROVIDING FOR THE ADMINISTRATION AND ENFORCEMENT THEREOF.

WHEREAS, the statutes of the State of Mississippi, Sections 17-1-23 and 17-1-25 of the Mississippi Code of 1972, empower the City to enforcement, and amendment, and

WHEREAS, the Mayor and Board of Aldermen deem it necessary, for the purpose of promoting the health, safety, and general welfare of the City, to enact such a regulation, and

WHEREAS, the Mayor and Board of Aldermen have prepared such regulations designed to set forth certain procedures and standards to be followed in the development or redevelopment of land subdivisions in the City of Petal to assure that development of the City is orderly, healthful, efficient, and economical; therefore

A summary of said Ordinances is as follows:

ARTICLE I.	PREAMBLE
ARTICLE II.	GENERAL PROVISIONS
200 0	Title
201 0	Authority and Jurisdiction
202 0	Purposes
203 0	Exempted Improvements and Divisions of Land
204 0	Interpretations, Conflict and Severability
ARTICLE III.	DEFINITIONS
300 0	Definitions
ARTICLE IV.	PRELIMINARY AND FINAL PLAT REVIEW PROCEDURE
400 0	Subdivision procedures
400 03	Preliminary Plat Requirements
400 07	Construction Plan Requirements
400 12	Final Plat Requirements
400 14	Approval of the Final Plat
400 16	Relation to Planned Unit Development
ARTICLE V.	SUBDIVISION DESIGN STANDARDS
500 0	Surveys, minimum standards and designs
501 0	Improvements Required in Subdivision
502 0	Specifications and Minimum Design Standards for Roads and Streets
503 0	Easements
504 0	Blocks
505 0	Lots
506 0	Public Sites, Facilities, and Open Space
507 0	General Suitability
508 0	Residential Development Pattern Book Required
509 0	Minimum Standards for Water Systems
510 0	Minimum Design Standards for Sanitary Sewer Systems
511 0	Minimum Design Standards for Storm Drainage
512 0	General Grading
513 0	Sediment and Erosion Control
514 0	Curb and Gutter Requirements
515 0	Sidewalk Requirements
ARTICLE VI.	LEGAL PROVISIONS, PENALTIES, FEES, AND AMENDMENTS
600 0	Penalties
600 01	Amendments
600 02	Repeal
600 03	Variance
600 04	Fees
600 05	Effective Date - April 6, 2007

APPENDIX A

APPENDIX B

The above and foregoing Ordinance having been reduced to writing, the same was read and voted upon, first article by article and then upon the Ordinance as a whole.

Those present and voting "AYE" and in favor of the passage, adoption, approval of Articles I, II, III, IV, V, and VI of the foregoing Ordinance:

Alderman David Clayton
Alderman Kay Fairley
Alderman James Moore
Alderman Steve Stringer
Alderman Liesa Weaver

Those present and voting "NAY" of against any of said articles of the foregoing Ordinance:

None

Those present and voting "AYE" and in favor of the passage, adoption, approval of the foregoing ordinance as a whole

Alderman David Clayton
Alderman Kay Fairley
Alderman James Moore
Alderman Steve Stringer
Alderman Liesa Weaver

Those present and voting "NAY" of against the passage, adoption and approval of the foregoing Ordinance as a whole

None

WHEREFORE, the foregoing Ordinance was duly passed, adopted and approved on this the 6th day of March, A. D. 2007

Carl Scott
Mayor

(SEAL)

ATTEST

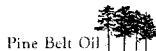
Jean Ishee
City Clerk

RAMCO, INC.
343 Highway 589; P.O. Box 429; Purvis, MS 39475
Phone: (601) 794-2036
Fax: (601) 794-5854

CITY OF PETAL
MINUTE BO
EXHIBIT

685

Phone: (601) 794-5900
Fax: (601) 794-9435



STATE OF MISSISSIPPI CHANGE IN OWNERSHIP FOR UNDERGROUND STORAGE TANKS

(For state use only)
ID #: _____
Date Recorded: _____

Return Miss. Dept. of Environmental Quality
Completed Office of Pollution Control - UST Branch
Form P. O. Box 10385
To: Jackson, MS 39289-0385

Instructions

Please type or print in ink all items except "signature" in Section V. This form must be completed and submitted within 30 days of acquiring ownership of a UST. The new owner's signature is required in Section V. for this form to be valid.

I. Facility Information	II. Ownership of UST(s)
MDEQ Facility ID No.: (if known): <u>3479</u>	New Owner's Name (Please type or print): <u>City of Petal</u>
Facility Purchase Date: _____	Mailing Address: <u>P.O. Box 564</u>
Previous Owner's Name: <u>Pine Belt Oil Co.</u>	City: <u>Petal</u>
Would you like information about the UST Compliance Assistance Program? <input type="checkbox"/> Yes <input type="checkbox"/> No	State: <u>MS</u> ZIP Code: <u>39465</u>
Would you like information about how to attend a UST compliance workshop? <input type="checkbox"/> Yes <input type="checkbox"/> No	Telephone: <u>601-545-1776</u>
	Facsimile: <u>601-545-6685</u>
	e-mail: <u>cscott@cityofpetal.com</u>
III. Location of Tanks	IV. Financial Responsibility
Location Name or Company Site Identifier (as applicable): Street Address: (Post Office Box is not acceptable.) <u>148 Central Ave</u> City: <u>Petal</u> State: <u>Mississippi</u> ZIP: <u>39465</u> County: <u>Forrest</u> Telephone No.: _____	Select a method showing how you have met the financial responsibility requirements in accordance with 40 CFR 280 Subpart H. <input checked="" type="checkbox"/> State Trust Fund (motor fuel tanks only) <input type="checkbox"/> Self Insurance <input type="checkbox"/> Other If Other, Specify: _____
V. Certification (Read and sign after completing all sections.)	
I certify under penalty of law that I have personally examined and am familiar with the information submitted in this document, and that based on my inquiry of those individuals immediately responsible for obtaining the information, I believe that the submitted information is true, accurate, and complete.	
Name and Official Title of new UST Owner (print): <u>Carl L. Scott</u>	Signature of new UST Owner: <u>Carl L. Scott</u> Date Signed: <u>3-4-07</u>

Produced by the Mississippi Department of Environmental Quality, Office of Pollution Control, Underground Storage Tank Branch
P. O. Box 10385, Jackson, MS 39289-0385 Phone: (601) 961-5171 Fax: (601) 961-5093 www.deq.state.ms.us 6/0

February 23, 2007

Mayor Carl Scott
City of Petal
P.O. Box 564
Petal, MS 39475

Mayor Scott:

Attached is the "Change of Ownership" form for the fuel center. Also enclosed are: 1. The invoice from the State with the fees we paid after the change of ownership; 2. An invoice from us for those fees.

Please complete the form and send to the State. The invoice will be on your next statement.

Please contact me if you have any questions.

Respectfully:

Dan Elzey

STATE OF MISSISSIPPI
DEPARTMENT OF ENVIRONMENTAL QUALITY
P.O. BOX 20325
JACKSON, MS 39289-1325

*City of Petal
PO Box 564
Petal, MS 39465*

** INVOICE **
** ANNUAL TANK FEES **

INVOICE #: UST-00003997
DATE: 05-22-2006
FINANCIAL :
MONA VARNER - 601-961-5572
MONA.VARNER@DEQ.STATE.MS.US
PROGRAM:
DONNA PHILLIPS - 601-961-5278

PINE BELT OIL COMPANY
PO BOX 668
HATTIESBURG, MS 39401

CUSTOMER # P/79
DATE DUE: 07-01-06

FACILITY #	DESCRIPTION	DATE	QUANTITY	UNIT	RATE	AMOUNT
10652	MINI MART #33 HIGHWAY 42 EAST PETAL, MS 39465	2007	3	EACH	100.00	\$300.00
10714	PURVIS OFFICE 343 HIGHWAY 589 PURVIS, MS 39475	2007	1	EACH	100.00	\$100.00
11749	EXXON MINI MART #34 5317 HIGHWAY 49 HATTIESBURG, MS 39401	2007	2	EACH	100.00	\$200.00
11865	F & D FAMILY MARKET 625 HIGHWAY 589 PURVIS, MS 39475	2007	4	EACH	100.00	\$400.00
11943	EXXON MINI MART #37 3710 4TH STREET HATTIESBURG, MS 39403	2007	2	EACH	100.00	\$200.00
12286	MINI MART #20 6481 HIGHWAY 98 WEST HATTIESBURG, MS 39401	2007	3	EACH	100.00	\$300.00
12566	OLD MILL STORE 2601 OAK GROVE ROAD HATTIESBURG, MS 39404	2007	3	EACH	100.00	\$300.00
202	MINI MART #39 1801 HARDY STREET HATTIESBURG, MS 39401	2007	3	EACH	100.00	\$300.00
3478	T MART #10 RDY STREET YBORG, MS 39403	2007	2	EACH	100.00	\$200.00
34	ONS CENTRAL AVE PETAL, MS 39465	2007	4	EACH	100.00	\$400.00


EXHIBIT "S"

CITY OF PETAL
DEPARTMENT OF POLICE
127 WEST 8TH Ave.
Petal, Ms. 39465
Phone: (601) 544-5331
Fax: (601) 544-5347

March 7, 2007

The following are unmarked vehicles used by the Petal Police Department:

- | | | |
|-------------------------|---------------|------------|
| 1. Chief Lee Shelbourn | Tahoe | Unit #75 |
| 2. Asst. Chief Sealy | Chevrolet | Unit #71 |
| 3. Lt. Tammy Moore | Tahoe | Unit #65 |
| 4. Lt Harris Tapp | Chevrolet | Unit #69 |
| 5. Inv. Brady | Chevrolet | Unit #72 |
| 6. Inv. G. Guy | Chev. Truck. | Unit #68 |
| 7. Inv. Spears | Chev. Truck | Unit #74 |
| 8. Off. M. Childers | Chevrolet | Unit #73 |
| 9. Off. S. Burch | Chevrolet | Unit #70 |
| 10. Two Narcotics units | Nissan Maxima | Unit #M-11 |
| | Honda Accord | Unit #M-10 |


Lee Shelbourn
Chief of Police
City of Petal