

CITY OF PETAL
MINUTE BOOK 27

1

BE IT REMEMBERED THAT THERE WAS BEGUN AND HELD A REGULAR MEETING OF THE MAYOR AND BOARD OF ALDERMEN OF THE CITY OF PETAL, MISSISSIPPI ON APRIL 3, 2007 AT 7:00 P.M. IN THE BOARDROOM OF SAID CITY.

THOSE PRESENT	MAYOR CARL SCOTT
CITY ATTORNEY	THOMAS W TYNER
ALDERMEN	DAVID CLAYTON KAY FAIRLEY JAMES MOORE STEVE STRINGER LIESA WEAVER
OTHERS	FLOYD ODOM WALTER PAUL KELLY ALLEN FLYNT ADA MADISON JOHN WEEKS DEBORAH REYNOLDS ANY MANY OTHERS

THE MAYOR DECLARED A QUORUM PRESENT AND DECLARED THE CITY COUNCIL IN SESSION.

THE INVOCATION WAS OFFERED BY BRO. GARY FORDHAM.

THE PLEDGE OF ALLEGIANCE WAS RECITED.

WHEREAS, MAYOR SCOTT PRESENTED THE AGENDA WITH THE FOLLOWING CHANGES:

VII. BIDS & QUOTES

1. REQUEST TO ACCEPT CONTRACT WITH WALLY HOLLYDAY DESIGNS FOR SKATEBOARD PARK DESIGN SERVICES.
2. REQUEST TO ACCEPT QUOTES FOR PAINTING THE EXTERIOR OF CITY HALL.
3. REQUEST TO ACCEPT QUOTES FOR PAINTING THE LIVING QUARTERS AT FIRE STATION #2.
4. REQUEST TO ACCEPT QUOTES FOR PAINTING THE GARAGE AT FIRE STATION #2.

IX. GENERAL BUSINESS

28. REQUEST TO PAY INVOICE #266672 TO JAMES CLARK FOR CONTRACT WORK PERFORMED AT FIRE STATION #2 IN THE AMOUNT OF \$1,827.00
29. REQUEST TO PAY INVOICE TO IRONHEAD METAL WORKS FOR CONTRACT WORK PERFORMED AT FIRE STATION #2 IN THE AMOUNT OF \$6,680.00.
30. REQUEST TO PAY INVOICE TO IRONHEAD METAL WORKS FOR CONTRACT WORK PERFORMED AT FIRE STATION #2 IN THE AMOUNT OF \$3,000.00
31. REQUEST TO PAY INVOICE TO ANGLIN'S INSULATION FOR CONTRACT WORK PERFORMED AT FIRE STATION #2 IN THE AMOUNT OF \$1,412.40.
32. REQUEST TO TERMINATE JOSH SULLIVAN EFFECTIVE IMMEDIATELY AT THE CENTRAL FUELING STATION.

XI. ORDERS & ORDINANCES

6. REQUEST TO ADOPT ADDITIONS TO ORDINANCE 1979 "ZONING ORDINANCE" SECTIONS 7.41, 7.41.1, 7.41.2 AND 7.45 FROM THE PLANNING COMMISSION
7. REQUEST TO ADOPT WRECKER SERVICE POLICY ORDINANCE 2007(4)

THEREUPON, ALDERMAN FAIRLEY MADE A MOTION TO ADOPT THE AGENDA WITH THE FOREGOING CHANGES. ALDERMAN CLAYTON SECONDED THE MOTION.

THOSE PRESENT AND VOTING "AYE"

ALDERMAN DAVID CLAYTON
ALDERMAN KAY FAIRLEY

CITY OF PETAL
MINUTE BOOK 27

2

ALDERMAN JAMES MOORE
ALDERMAN STEVE STRINGER
ALDERMAN LIESA WEAVER

THOSE PRESENT AND VOTING "NAY"

NONE

WHEREAS, MAYOR SCOTT PRESENTED THE MINUTES OF THE REGULAR MEETING OF MARCH 20, 2007, PUBLIC HEARING OF MARCH 19, 2007, AND SPECIAL MEETING OF MARCH 26, 2007.

THEREUPON, ALDERMAN CLAYTON MADE A MOTION THAT THE MINUTES OF THE REGULAR MEETING OF MARCH 20, 2007, PUBLIC HEARING OF MARCH 19, 2007 AND SPECIAL MEETING OF MARCH 26, 2007 BE ADOPTED AS WRITTEN. ALDERMAN WEAVER SECONDED THE MOTION.

THOSE PRESENT AND VOTING "AYE"

ALDERMAN DAVID CLAYTON
ALDERMAN KAY FAIRLEY
ALDERMAN JAMES MOORE
ALDERMAN STEVE STRINGER
ALDERMAN LIESA WEAVER

THOSE PRESENT AND VOTING "NAY"

NONE

WHEREAS, MAYOR SCOTT CALLED FOR PUBLIC COMMENT. THERE WAS NONE.

WHEREAS, MAYOR SCOTT PRESENTED THE CONTRACT FOR SKATEBOARD PARK DESIGN.

SEE EXHIBIT "A"

SKATEBOARD PARK DESIGN
WALLY HOLLYDAY DESIGN

THEREUPON, ALDERMAN CLAYTON MADE A MOTION TO AUTHORIZE THE MAYOR TO EXECUTE THE CONTRACT WITH WALLY HOLLYDAY DESIGN FOR THE DESIGN OF SKATEBOARD PARK. ALDERMAN WEAVER SECONDED THE MOTION.

THOSE PRESENT AND VOTING "AYE"

ALDERMAN DAVID CLAYTON
ALDERMAN KAY FAIRLEY
ALDERMAN JAMES MOORE
ALDERMAN STEVE STRINGER
ALDERMAN LIESA WEAVER

THOSE PRESENT AND VOTING "NAY"

NONE

WHEREAS, MAYOR SCOTT PRESENTED THE QUOTES FOR PAINTING THE EXTERIOR OF CITY HALL

SEE EXHIBIT "B"

QUOTES

THEREUPON, ALDERMAN CLAYTON MADE A MOTION TO ACCEPT THE QUOTE FROM STEVE BAKER IN THE AMOUNT OF \$6,650.00 AND TO MAKE PAYABLE IN THREE PAYMENTS OF APRIL 13, 2007, APRIL 20, 2007 AND APRIL 27, 2007 OR UNTIL WORK IS FINISHED. ALDERMAN WEAVER SECONDED THE MOTION.

THOSE PRESENT AND VOTING "AYE"

ALDERMAN DAVID CLAYTON
ALDERMAN KAY FAIRLEY
ALDERMAN JAMES MOORE
ALDERMAN STEVE STRINGER
ALDERMAN LIESA WEAVER

THOSE PRESENT AND VOTING "NAY"

NONE

WHEREAS, MAYOR SCOTT PRESENTED THE QUOTES FOR PAINTING THE LIVING
QUARTERS AT FIRE STATION #2

SEE EXHIBIT "C"

QUOTES

THEREUPON, ALDERMAN CLAYTON MADE A MOTION TO ACCEPT THE QUOTE
FROM STEVE BAKER IN THE AMOUNT OF \$8,640.00 AND TO MAKE PAYABLE IN THREE
PAYMENTS OF APRIL 20, 2007, APRIL 27, 2007 AND MAY 4, 2007 OR UNTIL WORK IS
FINISHED. ALDERMAN WEAVER SECONDED THE MOTION.

THOSE PRESENT AND VOTING "AYE"

ALDERMAN DAVID CLAYTON
ALDERMAN KAY FAIRLEY
ALDERMAN JAMES MOORE
ALDERMAN STEVE STRINGER
ALDERMAN LIESA WEAVER

THOSE PRESENT AND VOTING "NAY"

NONE

WHEREAS, MAYOR SCOTT PRESENTED THE QUOTES FOR PAINTING THE GARAGE
AT FIRE STATION #2

SEE EXHIBIT "D"

QUOTES

THEREUPON, ALDERMAN CLAYTON MADE A MOTION TO ACCEPT THE QUOTE
FROM STEVE BAKER IN THE AMOUNT OF \$6,800.00 AND TO MAKE PAYABLE IN THREE
PAYMENTS OF APRIL 13, 2007, APRIL 20, 2007 AND APRIL 27, 2007 OR UNTIL WORK IS
FINISHED. ALDERMAN WEAVER SECONDED THE MOTION.

THOSE PRESENT AND VOTING "AYE"

ALDERMAN DAVID CLAYTON
ALDERMAN KAY FAIRLEY
ALDERMAN JAMES MOORE
ALDERMAN STEVE STRINGER
ALDERMAN LIESA WEAVER

THOSE PRESENT AND VOTING "NAY"

NONE

THEREUPON, FLOYD ODOM ADDRESSED THE MAYOR AND BOARD OF ALDERMEN
IN REGARDS TO DOING TREE CUTTING IN THE CITY OF PETAL. HE WOULD LIKE FOR THE
BOARD TO REINSTATE HIS PERMITS TO CUT DOWN TREES IN THE CITY LIMITS OF PETAL.

THEREUPON, DARRIN CARROLL STATED THAT HE HAD TALKED TO FLOYD ODOM
AND HE WOULD HAVE TO PUT UP A \$500.00 CASH BOND WHEN HE GETS A PERMIT FOR
EXCAVATING OF TREES. AN INSPECTION WILL BE MADE AFTER THE WORK IS DONE AND
IF ALL LIMBS AND STUMPS ARE REMOVED IN A FASHIONABLE TIME THE CASH BOND
WILL BE REFUNDED.

WHEREAS, MAYOR SCOTT PRESENTED A REQUEST TO PURCHASE AN AD,
BANQUET TICKETS OR ESTABLISH MEMBERSHIP WITH THE NAACP.

DIED, DUE TO LACK OF A MOTION.

WHEREAS, MAYOR SCOTT PRESENTED INVOICE #516969 FROM STEVE BAKER IN
THE AMOUNT OF \$2,500.00 FOR PAINT, LABOR AND MATERIALS TO PAINT NEW AWNING
FOR WATER DEPARTMENT DRIVE THRU.

THEREUPON, ALDERMAN CLAYTON MADE A MOTION TO AUTHORIZE THE CITY
CLERK TO PAY INVOICE #516969 IN THE AMOUNT OF \$2,500.00 FOR PAINT, LABOR AND
MATERIALS TO PAINT NEW AWNING AT WATER DEPARTMENT DRIVE THRU. ALDERMAN
WEAVER SECONDED THE MOTION.

THOSE PRESENT AND VOTING "AYE"

ALDERMAN DAVID CLAYTON
ALDERMAN KAY FAIRLEY
ALDERMAN JAMES MOORE
ALDERMAN STEVE STRINGER
ALDERMAN LIESA WEAVER

THOSE PRESENT AND VOTING "NAY"

NONE

WHEREAS, MAYOR SCOTT PRESENTED A REQUEST TO WAIVE THE SEWER TAP FEE FOR DO IT BEST HARDWARE IN THE AMOUNT OF \$2,940.00.

THEREUPON, ALDERMAN STRINGER MADE A MOTION TO WAIVE THE SEWER TAP FEE FOR DO IT BEST HARDWARE ON HWY 42 DUE TO THE FACT THE CONSTRUCTION COMPANY DID NOT PUT A TAP IN WHEN THEY RAN THE SEWER DOWN HWY 42. ALDERMAN MOORE SECONDED THE MOTION.

THOSE PRESENT AND VOTING "AYE"

ALDERMAN DAVID CLAYTON
ALDERMAN KAY FAIRLEY
ALDERMAN JAMES MOORE
ALDERMAN STEVE STRINGER
ALDERMAN LIESA WEAVER

THOSE PRESENT AND VOTING "NAY"

NONE

WHEREAS, MAYOR SCOTT PRESENTED A REQUEST TO ISSUE A CREDIT TO OPAL SIMMONS IN THE AMOUNT OF \$60.00 DUE TO WATER LEAKS.

THEREUPON, ALDERMAN FAIRLEY MADE A MOTION TO ISSUE A CREDIT OF \$60.00 TO OPAL SIMMONS DUE TO WATER LEAKS. ALDERMAN CLAYTON SECONDED THE MOTION.

THOSE PRESENT AND VOTING "AYE"

ALDERMAN DAVID CLAYTON
ALDERMAN KAY FAIRLEY
ALDERMAN JAMES MOORE
ALDERMAN STEVE STRINGER
ALDERMAN LIESA WEAVER

THOSE PRESENT AND VOTING "NAY"

NONE

WHEREAS, MAYOR SCOTT PRESENTED INVOICE #14597 IN THE AMOUNT OF \$15,292.32 FOR CAMCO, TRAILWOOD AND MEADOWBROOK AREA SEWER EXTENSION TO SHOWS, DEARMAN & WAITS, INC.

THEREUPON, ALDERMAN WEAVER MADE A MOTION TO AUTHORIZE THE CITY CLERK TO PAY INVOICE #14597 TO SHOWS, DEARMAN, & WAITS, INC IN THE AMOUNT OF \$15,292.32 FOR CAMCO, TRAILWOOD, AND MEADOWBROOK AREA SEWER EXTENSION. ALDERMAN FAIRLEY SECONDED THE MOTION.

THOSE PRESENT AND VOTING "AYE"

ALDERMAN DAVID CLAYTON
ALDERMAN KAY FAIRLEY
ALDERMAN JAMES MOORE
ALDERMAN STEVE STRINGER
ALDERMAN LIESA WEAVER

THOSE PRESENT AND VOTING "NAY"

NONE

CITY OF PETAL
MINUTE BOOK 27

5

WHEREAS, MAYOR SCOTT PRESENTED INVOICE #14596 IN THE AMOUNT OF \$8,644.62 FROM SHOWS, DEARMAN, AND WAITS, INC FOR SEWER EXTENSION SERVICE TO CORINTH ROAD.

THEREUPON, ALDERMAN CLAYTON MADE A MOTION TO AUTHORIZE THE CITY CLERK TO PAY INVOICE #14596 TO SHOWS, DEARMAN AND WAITS, INC IN THE AMOUNT OF \$8,644.62 FOR SEWER EXTENSION SERVICE TO CORINTH ROAD. ALDERMAN FAIRLEY SECONDED THE MOTION.

THOSE PRESENT AND VOTING "AYE"

ALDERMAN DAVID CLAYTON
ALDERMAN KAY FAIRLEY
ALDERMAN JAMES MOORE
ALDERMAN STEVE STRINGER
ALDERMAN LIESA WEAVER

THOSE PRESENT AND VOTING "NAY"

NONE

WHEREAS, MAYOR SCOTT PRESENTED INVOICE #14595 IN THE AMOUNT OF \$2,260.00 TO SHOWS, DEARMAN, AND WAITS, INC FOR SUDIVISION MONITORING.

THEREUPON, ALDERMAN CLAYTON MADE A MOTION TO AUTHORIZE THE CITY CLERK TO PAY INVOICE #14595 TO SHOWS, DEARMAN AND WAITS, INC IN THE AMOUNT OF \$2,260.00 FOR SUBDIVISION MONITORING. ALDERMAN WEAVER SECONDED THE MOTION.

THOSE PRESENT AND VOTING "AYE"

ALDERMAN DAVID CLAYTON
ALDERMAN KAY FAIRLEY
ALDERMAN JAMES MOORE
ALDERMAN STEVE STRINGER
ALDERMAN LIESA WEAVER

THOSE PRESENT AND VOTING "NAY"

NONE

WHEREAS, MAYOR SCOTT PRESENTED ESTIMATE #7 IN THE AMOUNT OF \$47,325.13 TO UTILITY CONSTRUCTORS FOR MEADOWBROOK SEWER EXTENSION.

THEREUPON, ALDERMAN CLAYTON MADE A MOTION TO AUTHORIZE THE CITY CLERK TO PAY ESTIMATE #7 TO UTILITY CONSTRUCTORS IN THE AMOUNT OF \$47,325.13 FOR MEADOWBROOK SEWER EXTENSION. ALDERMAN FAIRLEY SECONDED THE MOTION.

THOSE PRESENT AND VOTING "AYE"

ALDERMAN DAVID CLAYTON
ALDERMAN KAY FAIRLEY
ALDERMAN JAMES MOORE
ALDERMAN STEVE STRINGER
ALDERMAN LIESA WEAVER

THOSE PRESENT AND VOTING "NAY"

NONE

WHEREAS, MAYOR SCOTT PRESENTED THE FINAL PAYMENT TO STORM RECONSTRUCTION SERVICES, INC IN THE AMOUNT OF \$333,525.63 FOR SEWER EXTENSION ALONG HWY 42.

THEREUPON, ALDERMAN CLAYTON MADE A MOTION TO AUTHORIZE THE CITY CLERK TO PAY THE FINAL PAYMENT TO STORM RECONSTRUCTION SERVICES, INC IN THE AMOUNT OF \$333,525.63 FOR SEWER EXTENSION ALONG HWY 42. ALDERMAN WEAVER SECONDED THE MOTION.

THOSE PRESENT AND VOTING "AYE"

ALDERMAN DAVID CLAYTON
ALDERMAN KAY FAIRLEY
ALDERMAN JAMES MOORE
ALDERMAN STEVE STRINGER

ALDERMAN LIESA WEAVER

THOSE PRESENT AND VOTING "NAY"

NONE

WHEREAS, MAYOR SCOTT PRESENTED A REQUEST FROM ANIMAL WARDEN JAMES KNIGHT TO PURCHASE TEN 26X9X9 CAT/RABBIT LIVE TRAPS AT \$36.64 EACH AND FIVE 32X10X12 RACCOON/FERAL CAT TRAPS AT \$55.01 EACH.

THEREUPON, ALDERMAN STRINGER MADE A MOTION TO AUTHORIZE ANIMAL WARDEN JAMES KNIGHT TO PURCHASE TEN 26X9X9 CAT/RABBIT LIVE TRAPS AND FIVE 32X10X12 RACCOON/FERAL CAT TRAPS IN THE AMOUNT OF \$641.45 PLUS SHIPPING FROM TOMAHAWK LIVE TRAP. ALDERMAN CLAYTON SECONDED THE MOTION.

THOSE PRESENT AND VOTING "AYE"

ALDERMAN DAVID CLAYTON
ALDERMAN KAY FAIRLEY
ALDERMAN JAMES MOORE
ALDERMAN STEVE STRINGER
ALDERMAN LIESA WEAVER

THOSE PRESENT AND VOTING "NAY"

NONE

WHEREAS, MAYOR SCOTT PRESENTED A REQUEST TO PAY BANK OF NEW ALBANY'S \$5.0 G/O BOND FOR THE PRINCIPAL AND INTEREST IN THE AMOUNT OF \$373,340.93.

THEREUPON, ALDERMAN CLAYTON MADE A MOTION TO AUTHORIZE THE CITY CLERK TO PAY INVOICE TO BANK OF NEW ALBANY FOR THE \$5.0 G/O BOND FOR THE PRINCIPAL AND INTEREST IN THE AMOUNT OF \$373,340.93. ALDERMAN WEAVER SECONDED THE MOTION.

THOSE PRESENT AND VOTING "AYE"

ALDERMAN DAVID CLAYTON
ALDERMAN KAY FAIRLEY
ALDERMAN JAMES MOORE
ALDERMAN STEVE STRINGER
ALDERMAN LIESA WEAVER

THOSE PRESENT AND VOTING "NAY"

NONE

WHEREAS, MAYOR SCOTT PRESENTED INVOICE FROM TRUST & ASSET MANAGEMENT FOR INTEREST DUE ON TAX INCR LTD OBLIG BOND 2002 IN THE AMOUNT OF \$9,175.00.

THEREUPON, ALDERMAN STRINGER MADE A MOTION TO AUTHORIZE THE CITY CLERK TO PAY INVOICE TO TRUST & ASSET MANAGEMENT FOR INTEREST DUE IN THE AMOUNT OF \$9,175.00 ON TAX INCR LTD OBLIG BOND 2002. ALDERMAN FAIRLEY SECONDED THE MOTION.

THOSE PRESENT AND VOTING "AYE"

ALDERMAN DAVID CLAYTON
ALDERMAN KAY FAIRLEY
ALDERMAN JAMES MOORE
ALDERMAN STEVE STRINGER
ALDERMAN LIESA WEAVER

THOSE PRESENT AND VOTING "NAY"

NONE

WHEREAS, MAYOR SCOTT PRESENTED A REQUEST FROM CITY CLERK TO WRITE OFF UNCLAIMED AND RETURNED METER DEPOSIT CHECKS FROM 2002-2006.

SEE EXHIBIT "E"

UNCLAIMED CHECK LIST

THEREUPON, ALDERMAN FAIRLEY MADE A MOTION TO AUTHORIZE THE CITY CLERK TO WRITE OFF THE UNCLAIMED AND RETURNED METER DEPOSIT CHECKS FROM 2002-2006. ALDERMAN STRINGER SECONDED THE MOTION.

THOSE PRESENT AND VOTING "AYE"

ALDERMAN DAVID CLAYTON
ALDERMAN KAY FAIRLEY
ALDERMAN JAMES MOORE
ALDERMAN STEVE STRINGER
ALDERMAN LIESA WEAVER

THOSE PRESENT AND VOTING "NAY"

NONE

WHEREAS, MAYOR SCOTT PRESENTED THE RESIGNATION OF ROSS KINSEY IN THE POLICE DEPARTMENT.

THEREUPON, ALDERMAN CLAYTON MADE A MOTION TO ACCEPT THE RESIGNATION OF POLICE OFFICER ROSS KINSEY IN THE POLICE DEPARTMENT EFFECTIVE APRIL 4, 2007. ALDERMAN WEAVER SECONDED THE MOTION.

THOSE PRESENT AND VOTING "AYE"

ALDERMAN DAVID CLAYTON
ALDERMAN KAY FAIRLEY
ALDERMAN JAMES MOORE
ALDERMAN STEVE STRINGER
ALDERMAN LIESA WEAVER

THOSE PRESENT AND VOTING "NAY"

NONE

WHEREAS, MAYOR SCOTT PRESENTED A REQUEST FROM ASSISTANT CHIEF DON SEALY TO PURCHASE RAINCOATS FOR OFFICERS FOR A TOTAL OF \$3,490.01.

THEREUPON, ALDERMAN STRINGER MADE A MOTION TO AUTHORIZE ASSISTANT CHIEF DON SEALY TO PURCHASE RAINCOATS IN THE AMOUNT OF \$3,490.01 FOR THE POLICE OFFICERS AND TO BE REIMBURSED BY THE 2006 HURRICANE RELIEF FUND. ALDERMAN FAIRLEY SECONDED THE MOTION.

THOSE PRESENT AND VOTING "AYE"

ALDERMAN DAVID CLAYTON
ALDERMAN KAY FAIRLEY
ALDERMAN JAMES MOORE
ALDERMAN STEVE STRINGER
ALDERMAN LIESA WEAVER

THOSE PRESENT AND VOTING "NAY"

NONE

WHEREAS, MAYOR SCOTT PRESENTED A REQUEST FROM FIRE CHIEF RICHARD BRYANT TO ADD THREE CELL PHONES TO THE CONTRACT FOR THE BATTALION CHIEFS.

THEREUPON, ALDERMAN CLAYTON MADE A MOTION TO AUTHORIZE THE CITY CLERK TO ORDER THREE CELL PHONES FOR THE BATTALION CHIEFS OF THE FIRE DEPARTMENT AND TO ADD TO CONTRACT WITH CELLULAR SOUTH. ALDERMAN WEAVER SECONDED THE MOTION.

THOSE PRESENT AND VOTING "AYE"

ALDERMAN DAVID CLAYTON
ALDERMAN KAY FAIRLEY
ALDERMAN JAMES MOORE
ALDERMAN STEVE STRINGER
ALDERMAN LIESA WEAVER

THOSE PRESENT AND VOTING "NAY"

NONE

WHEREAS, MAYOR SCOTT PRESENTED A REQUEST TO REFUND HOLLIS ARLTEY \$493.00 FOR OVERPAYMENT ON WATER BILL.

THEREUPON, ALDERMAN CLAYTON MADE A MOTION TO AUTHORIZE THE CITY CLERK TO REFUND HOLLIS ARTLEY \$493.00 FOR OVERPAYMENT ON WATER BILL. ALDERMAN STRINGER SECONDED THE MOTION.

THOSE PRESENT AND VOTING "AYE"

ALDERMAN DAVID CLAYTON
ALDERMAN KAY FAIRLEY
ALDERMAN JAMES MOORE
ALDERMAN STEVE STRINGER
ALDERMAN LIESA WEAVER

THOSE PRESENT AND VOTING "NAY"

NONE

WHEREAS, MAYOR SCOTT PRESENTED THE ANNUAL REPORT FOR YEAR FOUR OF STORMWATER PHASE II PROGRAM.

SEE EXHIBIT "F"

ANNUAL REPORT
STORMWATER PHASE II PROGRAM

THEREUPON, ALDERMAN WEAVER MADE A MOTION TO ACCEPT THE ANNUAL REPORT FOR THE STORMWATER PHASE II PROGRAM. ALDERMAN FAIRLEY SECONDED THE MOTION.

THOSE PRESENT AND VOTING "AYE"

ALDERMAN DAVID CLAYTON
ALDERMAN KAY FAIRLEY
ALDERMAN JAMES MOORE
ALDERMAN STEVE STRINGER
ALDERMAN LIESA WEAVER

THOSE PRESENT AND VOTING "NAY"

NONE

WHEREAS, MAYOR SCOTT PRESENTED THE RECOMMENDATION FROM THE PLANNING COMMISSION TO GRANT CONDITIONAL USE PERMIT TO WALTER PAUL KELLY, JR FOR PROPERTY LOCATED AT 757 S MAIN STREET.

THEREUPON, ALDERMAN STRINGER MADE A MOTION TO ACCEPT THE RECOMMENDATION OF THE PLANNING COMMISSION TO GRANT CONDITIONAL USE PERMIT TO WALTER PAUL KELLY, JR FOR PROPERTY LOCATED AT 757 S MAIN STREET. ALDERMAN FAIRLEY SECONDED THE MOTION.

THOSE PRESENT AND VOTING "AYE"

ALDERMAN DAVID CLAYTON
ALDERMAN KAY FAIRLEY
ALDERMAN STEVE STRINGER
ALDERMAN LIESA WEAVER

THOSE PRESENT AND VOTING "NAY"

ALDERMAN JAMES MOORE

WHEREAS MAYOR SCOTT PRESENTED THE FOLLOWING ORDINANCE TO REZONE PROPERTY FROM C-2 (GENERAL COMMERCIAL) TO R-1 (LOW DENSITY RESIDENTIAL.)

SEE EXHIBIT "G"

ORDINANCE 1979(42A-228)

THEREUPON, ALDERMAN STRINGER MADE A MOTION TO ADOPT THE FOREGOING ORDINANCE. ALDERMAN FAIRLEY SECONDED THE MOTION.

THOSE PRESENT AND VOTING "AYE"

ALDERMAN DAVID CLAYTON
ALDERMAN KAY FAIRLEY
ALDERMAN JAMES MOORE
ALDERMAN STEVE STRINGER
ALDERMAN LIESA WEAVER

THOSE PRESENT AND VOTING "NAY"

NONE

WHEREAS, MAYOR SCOTT PRESENTED THE FOLLOWING ORDINANCE TO REZONE PROPERTY FROM R-3 (MEDIUM DENSITY RESIDENTIAL) TO R-1 (LOW DENSITY RESIDENTIAL).

SEE EXHIBIT "H"

ORDINANCE 1979 (42A-229)

THEREUPON, ALDERMAN STRINGER MADE A MOTION TO ADOPT THE FOREGOING ORDINANCE. ALDERMAN FAIRLEY SECONDED THE MOTION.

THOSE PRESENT AND VOTING "AYE"

ALDERMAN DAVID CLAYTON
ALDERMAN KAY FAIRLEY
ALDERMAN JAMES MOORE
ALDERMAN STEVE STRINGER
ALDERMAN LIESA WEAVER

THOSE PRESENT AND VOTING "NAY"

NONE

WHEREAS, MAYOR SCOTT PRESENTED THE FOLLOWING ORDINANCE TO REZONE PROPERTY FROM R-3 (MEDIUM DENSITY RESIDENTIAL) TO R-1 (LOW DENSITY RESIDENTIAL).

SEE EXHIBIT "I"

ORDINANCE 1979 (42A-230)

THEREUPON, ALDERMAN STRINGER MADE A MOTION TO ADOPT THE FOREGOING ORDINANCE. ALDERMAN FAIRLEY SECONDED THE MOTION.

THOSE PRESENT AND VOTING "AYE"

ALDERMAN DAVID CLAYTON
ALDERMAN KAY FAIRLEY
ALDERMAN JAMES MOORE
ALDERMAN STEVE STRINGER
ALDERMAN LIESA WEAVER

THOSE PRESENT AND VOTING "NAY"

NONE

WHEREAS, MAYOR SCOTT PRESENTED THE FOLLOWING ORDINANCE TO REZONE PROPERTY FROM R-3 (MEDIUM DENSITY RESIDENTIAL) TO R-1 (LOW DENSITY RESIDENTIAL).

SEE EXHIBIT "J"

ORDINANCE 1979 (42A-231)

THEREUPON, ALDERMAN STRINGER MADE A MOTION TO ADOPT THE FOREGOING ORDINANCE. ALDERMAN FAIRLEY SECONDED THE MOTION.

THOSE PRESENT AND VOTING "AYE"

ALDERMAN DAVID CLAYTON
ALDERMAN KAY FAIRLEY
ALDERMAN JAMES MOORE
ALDERMAN STEVE STRINGER
ALDERMAN LIESA WEAVER

THOSE PRESENT AND VOTING "NAY"

NONE

WHEREAS, MAYOR SCOTT PRESENTED THE FOLLOWING ORDINANCE TO REZONE PROPERTY FROM R-3 (MEDIUM DENSITY RESIDENTIAL) TO R-1 (LOW DENSITY RESIDENTIAL).

SEE EXHIBIT "K"

ORDINANCE 1979 (42A-232)

THEREUPON, ALDERMAN STRINGER MADE A MOTION TO ADOPT THE FOREGOING ORDINANCE. ALDERMAN FAIRLEY SECONDED THE MOTION.

THOSE PRESENT AND VOTING "AYE"

ALDERMAN DAVID CLAYTON
ALDERMAN KAY FAIRLEY
ALDERMAN JAMES MOORE
ALDERMAN STEVE STRINGER
ALDERMAN LIESA WEAVER

THOSE PRESENT AND VOTING "NAY"

NONE

WHEREAS, MAYOR SCOTT PRESENTED THE FOLLOWING ORDINANCE TO REZONE PROPERTY FROM R-3 (MEDIUM DENSITY RESIDENTIAL) TO R-1 (LOW DENSITY RESIDENTIAL).

SEE EXHIBIT "L"

ORDINANCE 1979 (42A-233)

THEREUPON, ALDERMAN STRINGER MADE A MOTION TO ADOPT THE FOREGOING ORDINANCE. ALDERMAN FAIRLEY SECONDED THE MOTION.

THOSE PRESENT AND VOTING "AYE"

ALDERMAN DAVID CLAYTON
ALDERMAN KAY FAIRLEY
ALDERMAN JAMES MOORE
ALDERMAN STEVE STRINGER
ALDERMAN LIESA WEAVER

THOSE PRESENT AND VOTING "NAY"

NONE

WHEREAS, MAYOR SCOTT PRESENTED THE FOLLOWING ORDINANCE TO REZONE PROPERTY FROM R-3 (MEDIUM DENSITY RESIDENTIAL) TO R-1 (LOW DENSITY RESIDENTIAL).

SEE EXHIBIT "M"

ORDINANCE 1979 (42A-234)

THEREUPON, ALDERMAN STRINGER MADE A MOTION TO ADOPT THE FOREGOING ORDINANCE. ALDERMAN FAIRLEY SECONDED THE MOTION.

THOSE PRESENT AND VOTING "AYE"

ALDERMAN DAVID CLAYTON
ALDERMAN KAY FAIRLEY
ALDERMAN JAMES MOORE
ALDERMAN STEVE STRINGER
ALDERMAN LIESA WEAVER

THOSE PRESENT AND VOTING "NAY"

NONE

WHEREAS, MAYOR SCOTT PRESENTED THE FOLLOWING ORDINANCE TO REZONE PROPERTY FROM R-3 (MEDIUM DENSITY RESIDENTIAL) TO R-1 (LOW DENSITY RESIDENTIAL).

SEE EXHIBIT "N"

ORDINANCE 1979 (42A-235)

THEREUPON, ALDERMAN STRINGER MADE A MOTION TO ADOPT THE FOREGOING ORDINANCE. ALDERMAN FAIRLEY SECONDED THE MOTION.

THOSE PRESENT AND VOTING "AYE"

ALDERMAN DAVID CLAYTON
ALDERMAN KAY FAIRLEY
ALDERMAN JAMES MOORE
ALDERMAN STEVE STRINGER
ALDERMAN LIESA WEAVER

THOSE PRESENT AND VOTING "NAY"

NONE

WHEREAS, MAYOR SCOTT PRESENTED THE FOLLOWING ORDINANCE TO REZONE PROPERTY FROM R-3 (MEDIUM DENSITY RESIDENTIAL) TO R-1 (LOW DENSITY RESIDENTIAL).

SEE EXHIBIT "O"

ORDINANCE 1979 (42A-236)

THEREUPON, ALDERMAN STRINGER MADE A MOTION TO ADOPT THE FOREGOING ORDINANCE. ALDERMAN FAIRLEY SECONDED THE MOTION.

THOSE PRESENT AND VOTING "AYE"

ALDERMAN DAVID CLAYTON
ALDERMAN KAY FAIRLEY
ALDERMAN JAMES MOORE
ALDERMAN STEVE STRINGER
ALDERMAN LIESA WEAVER

THOSE PRESENT AND VOTING "NAY"

NONE

WHEREAS, MAYOR SCOTT PRESENTED THE FOLLOWING ORDINANCE TO REZONE PROPERTY FROM R-3 (MEDIUM DENSITY RESIDENTIAL) TO R-1 (LOW DENSITY RESIDENTIAL).

SEE EXHIBIT "P"

ORDINANCE 1979 (42A-237)

THEREUPON, ALDERMAN STRINGER MADE A MOTION TO ADOPT THE FOREGOING ORDINANCE. ALDERMAN FAIRLEY SECONDED THE MOTION.

THOSE PRESENT AND VOTING "AYE"

ALDERMAN DAVID CLAYTON
ALDERMAN KAY FAIRLEY
ALDERMAN JAMES MOORE
ALDERMAN STEVE STRINGER
ALDERMAN LIESA WEAVER

THOSE PRESENT AND VOTING "NAY"

NONE

WHEREAS, MAYOR SCOTT PRESENTED THE FOLLOWING ORDINANCE TO REZONE PROPERTY FROM R-3 (MEDIUM DENSITY RESIDENTIAL) TO R-1 (LOW DENSITY RESIDENTIAL).

SEE EXHIBIT "Q"

ORDINANCE 1979 (42A-238)

THEREUPON, ALDERMAN STRINGER MADE A MOTION TO ADOPT THE FOREGOING ORDINANCE. ALDERMAN FAIRLEY SECONDED THE MOTION.

THOSE PRESENT AND VOTING "AYE"

ALDERMAN DAVID CLAYTON
ALDERMAN KAY FAIRLEY
ALDERMAN JAMES MOORE
ALDERMAN STEVE STRINGER
ALDERMAN LIESA WEAVER

THOSE PRESENT AND VOTING "NAY"

NONE

WHEREAS, MAYOR SCOTT PRESENTED THE FOLLOWING ORDINANCE TO REZONE PROPERTY FROM R-3 (MEDIUM DENSITY RESIDENTIAL) TO R-1 (LOW DENSITY RESIDENTIAL).

SEE EXHIBIT "R"

ORDINANCE 1979 (42A-239)

THEREUPON, ALDERMAN STRINGER MADE A MOTION TO ADOPT THE FOREGOING ORDINANCE. ALDERMAN FAIRLEY SECONDED THE MOTION.

THOSE PRESENT AND VOTING "AYE"

ALDERMAN DAVID CLAYTON
ALDERMAN KAY FAIRLEY
ALDERMAN JAMES MOORE
ALDERMAN STEVE STRINGER
ALDERMAN LIESA WEAVER

THOSE PRESENT AND VOTING "NAY"

NONE

WHEREAS, MAYOR SCOTT PRESENTED THE FOLLOWING ORDINANCE TO REZONE PROPERTY FROM R-3 (MEDIUM DENSITY RESIDENTIAL) TO R-1 (LOW DENSITY RESIDENTIAL).

SEE EXHIBIT "S"

ORDINANCE 1979 (42A-240)

THEREUPON, ALDERMAN STRINGER MADE A MOTION TO ADOPT THE FOREGOING ORDINANCE. ALDERMAN FAIRLEY SECONDED THE MOTION.

THOSE PRESENT AND VOTING "AYE"

ALDERMAN DAVID CLAYTON
ALDERMAN KAY FAIRLEY
ALDERMAN JAMES MOORE
ALDERMAN STEVE STRINGER
ALDERMAN LIESA WEAVER

THOSE PRESENT AND VOTING "NAY"

NONE

WHEREAS, MAYOR SCOTT PRESENTED THE FOLLOWING ORDINANCE TO REZONE PROPERTY FROM R-3 (MEDIUM DENSITY RESIDENTIAL) TO R-1 (LOW DENSITY RESIDENTIAL).

SEE EXHIBIT "T"

ORDINANCE 1979 (42A-241)

THEREUPON, ALDERMAN STRINGER MADE A MOTION TO ADOPT THE FOREGOING ORDINANCE. ALDERMAN FAIRLEY SECONDED THE MOTION.

THOSE PRESENT AND VOTING "AYE"

ALDERMAN DAVID CLAYTON
ALDERMAN KAY FAIRLEY
ALDERMAN JAMES MOORE
ALDERMAN STEVE STRINGER
ALDERMAN LIESA WEAVER

THOSE PRESENT AND VOTING "NAY"

NONE

WHEREAS, MAYOR SCOTT PRESENTED THE FOLLOWING ORDINANCE TO REZONE PROPERTY FROM R-3 (MEDIUM DENSITY RESIDENTIAL) TO R-1 (LOW DENSITY RESIDENTIAL).

SEE EXHIBIT "U"

ORDINANCE 1979 (42A-242)

THEREUPON, ALDERMAN STRINGER MADE A MOTION TO ADOPT THE FOREGOING ORDINANCE. ALDERMAN FAIRLEY SECONDED THE MOTION.

THOSE PRESENT AND VOTING "AYE"

ALDERMAN DAVID CLAYTON
ALDERMAN KAY FAIRLEY
ALDERMAN JAMES MOORE
ALDERMAN STEVE STRINGER
ALDERMAN LIESA WEAVER

THOSE PRESENT AND VOTING "NAY"

NONE

WHEREAS, MAYOR SCOTT PRESENTED THE FOLLOWING ORDINANCE TO REZONE PROPERTY FROM R-3 (MEDIUM DENSITY RESIDENTIAL) TO R-1 (LOW DENSITY RESIDENTIAL).

SEE EXHIBIT "V"

ORDINANCE 1979 (42A-243)

THEREUPON, ALDERMAN STRINGER MADE A MOTION TO ADOPT THE FOREGOING ORDINANCE. ALDERMAN FAIRLEY SECONDED THE MOTION.

THOSE PRESENT AND VOTING "AYE"

ALDERMAN DAVID CLAYTON
ALDERMAN KAY FAIRLEY
ALDERMAN JAMES MOORE
ALDERMAN STEVE STRINGER
ALDERMAN LIESA WEAVER

THOSE PRESENT AND VOTING "NAY"

NONE

WHEREAS, MAYOR SCOTT PRESENTED THE FOLLOWING ORDINANCE TO REZONE PROPERTY FROM R-3 (MEDIUM DENSITY RESIDENTIAL) TO R-1 (LOW DENSITY RESIDENTIAL).

SEE EXHIBIT "W"

ORDINANCE 1979 (42A-244)

THEREUPON, ALDERMAN STRINGER MADE A MOTION TO ADOPT THE FOREGOING ORDINANCE. ALDERMAN FAIRLEY SECONDED THE MOTION.

THOSE PRESENT AND VOTING "AYE"

ALDERMAN DAVID CLAYTON
ALDERMAN KAY FAIRLEY
ALDERMAN JAMES MOORE
ALDERMAN STEVE STRINGER
ALDERMAN LIESA WEAVER

THOSE PRESENT AND VOTING "NAY"

NONE

WHEREAS, MAYOR SCOTT PRESENTED THE FOLLOWING ORDINANCE TO REZONE PROPERTY FROM R-3 (MEDIUM DENSITY RESIDENTIAL) TO R-1 (LOW DENSITY RESIDENTIAL).

SEE EXHIBIT "X"

ORDINANCE 1979 (42A-245)

THEREUPON, ALDERMAN STRINGER MADE A MOTION TO ADOPT THE FOREGOING ORDINANCE. ALDERMAN FAIRLEY SECONDED THE MOTION.

THOSE PRESENT AND VOTING "AYE"

ALDERMAN DAVID CLAYTON
ALDERMAN KAY FAIRLEY
ALDERMAN JAMES MOORE
ALDERMAN STEVE STRINGER
ALDERMAN LIESA WEAVER

THOSE PRESENT AND VOTING "NAY"

NONE

WHEREAS, MAYOR SCOTT PRESENTED THE FOLLOWING PROOFS OF PUBLICATION:

- A. ORDINANCE 2007(3)-SUBDIVISION PLATS
- B. ORDINANCE 1979(42A-200) 137 N RAILROAD ZONING CHANGE
- C. ORDINANCE 1979(42A-199) N RAILROAD ZONING CHANGE
- D. ORDINANCE 1979(42A-198) N RAILROAD ZONING CHANGE
- E. NOTICE TO PROPOSER-PETAL SKATE PARK DESIGN BUILD

THEREUPON, ALDERMAN STRINGER MADE A MOTION TO ACCEPT THE PROOFS OF PUBLICATION FOR FILING. ALDERMAN CLAYTON SECONDED THE MOTION.

THOSE PRESENT AND VOTING "AYE"

ALDERMAN DAVID CLAYTON
ALDERMAN KAY FAIRLEY
ALDERMAN JAMES MOORE
ALDERMAN STEVE STRINGER
ALDERMAN LIESA WEAVER

THOSE PRESENT AND VOTING "NAY"

NONE

WHEREAS, MAYOR SCOTT PRESENTED THE CLAIMS DOCKET #92783-93477 OF THE CITY OF PETAL GENERAL FUND AND THE CITY OF PETAL WATER AND SEWER FUNDS.

THEREUPON, ALDERMAN FAIRLEY MADE A MOTION TO PAY CLAIMS #92783-93477 OF THE CITY OF PETAL GENERAL FUND AND THE CITY OF PETAL WATER AND SEWER FUNDS. ALDERMAN WEAVER SECONDED THE MOTION.

THOSE PRESENT AND VOTING "AYE"

ALDERMAN DAVID CLAYTON
ALDERMAN KAY FAIRLEY
ALDERMAN JAMES MOORE
ALDERMAN STEVE STRINGER
ALDERMAN LIESA WEAVER

THOSE PRESENT AND VOTING "NAY"

NONE

WHEREAS, MAYOR SCOTT PRESENTED THE REVENUE AND EXPENDITURE REPORT FOR THE MONTH OF FEBRUARY 2007.

THEREUPON, ALDERMAN FAIRLEY MADE A MOTION TO ACCEPT THE REVENUE AND EXPENDITURE REPORT FOR THE MONTH OF FEBRUARY 2007. ALDERMAN WEAVER SECONDED THE MOTION.

THOSE PRESENT AND VOTING "AYE"

ALDERMAN DAVID CLAYTON
ALDERMAN KAY FAIRLEY
ALDERMAN JAMES MOORE
ALDERMAN STEVE STRINGER
ALDERMAN LIESA WEAVER

THOSE PRESENT AND VOTING "NAY"

NONE

WHEREAS, MAYOR SCOTT PRESENTED INVOICE #266672 FROM JAMES CLARK FOR CONTRACT WORK PERFORMED AT FIRE STATION #2 IN THE AMOUNT OF \$1,827.00.

THEREUPON, ALDERMAN CLAYTON MADE A MOTION TO AUTHORIZE THE CITY CLERK TO PAY INVOICE #266672 TO JAMES CLARK IN THE AMOUNT OF \$1,827.00 FOR WORK PERFORMED AT FIRE STATION #2. ALDERMAN WEAVER SECONDED THE MOTION.

THOSE PRESENT AND VOTING "AYE"

ALDERMAN DAVID CLAYTON
ALDERMAN KAY FAIRLEY
ALDERMAN JAMES MOORE
ALDERMAN STEVE STRINGER
ALDERMAN LIESA WEAVER

THOSE PRESENT AND VOTING "NAY"

NONE

WHEREAS, MAYOR SCOTT PRESENTED INVOICE FROM IRONHEAD METALWORKS FOR CONTRACT WORK PERFORMED AT FIRE STATION #2 IN THE AMOUNT OF \$6,680.00.

THEREUPON, ALDERMAN CLAYTON MADE A MOTION TO AUTHORIZE THE CITY CLERK TO PAY INVOICE TO IRONHEAD METAL WORKS IN THE AMOUNT OF \$6,680.00 FOR WORK PERFORMED AT FIRE STATION #2. ALDERMAN WEAVER SECONDED THE MOTION.

THOSE PRESENT AND VOTING "AYE"

ALDERMAN DAVID CLAYTON
ALDERMAN KAY FAIRLEY
ALDERMAN JAMES MOORE
ALDERMAN STEVE STRINGER
ALDERMAN LIESA WEAVER

THOSE PRESENT AND VOTING "NAY"

NONE

WHEREAS, MAYOR SCOTT PRESENTED INVOICE FROM IRONHEAD METALWORKS FOR CONTRACT WORK PERFORMED AT FIRE STATION #2 IN THE AMOUNT OF \$3,000.00.

THEREUPON, ALDERMAN CLAYTON MADE A MOTION TO AUTHORIZE THE CITY CLERK TO PAY INVOICE TO IRONHEAD METAL WORKS IN THE AMOUNT OF \$3,000.00 FOR WORK PERFORMED AT FIRE STATION #2. ALDERMAN WEAVER SECONDED THE MOTION.

THOSE PRESENT AND VOTING "AYE"

ALDERMAN DAVID CLAYTON
ALDERMAN KAY FAIRLEY
ALDERMAN JAMES MOORE
ALDERMAN STEVE STRINGER
ALDERMAN LIESA WEAVER

THOSE PRESENT AND VOTING "NAY"

NONE

WHEREAS, MAYOR SCOTT PRESENTED INVOICE FROM ANGLIN'S INSULATION FOR CONTRACT WORK PERFORMED AT FIRE STATION #2 IN THE AMOUNT OF \$1,412.40.

THEREUPON, ALDERMAN CLAYTON MADE A MOTION TO AUTHORIZE THE CITY CLERK TO PAY INVOICE TO ANGLIN'S INSULATION IN THE AMOUNT OF \$1,412.40 FOR WORK PERFORMED AT FIRE STATION #2. ALDERMAN WEAVER SECONDED THE MOTION.

THOSE PRESENT AND VOTING "AYE"

ALDERMAN DAVID CLAYTON
ALDERMAN KAY FAIRLEY
ALDERMAN JAMES MOORE
ALDERMAN STEVE STRINGER
ALDERMAN LIESA WEAVER

THOSE PRESENT AND VOTING "NAY"

NONE

WHEREAS, MAYOR SCOTT PRESENTED A REQUEST TO TERMINATE JOSH GARVIN AT THE CENTRAL FUELING STATION.

THEREUPON, ALDERMAN STRINGER MADE A MOTION TO TERMINATE JOSH GARVIN AT THE CENTRAL FUELING STATION EFFECTIVE APRIL 4, 2007. ALDERMAN CLAYTON SECONDED THE MOTION.

THOSE PRESENT AND VOTING "AYE"

ALDERMAN DAVID CLAYTON
ALDERMAN KAY FAIRLEY
ALDERMAN JAMES MOORE
ALDERMAN STEVE STRINGER
ALDERMAN LIESA WEAVER

THOSE PRESENT AND VOTING "NAY"

NONE

WHEREAS, MAYOR SCOTT PRESENTED A REQUEST FOR DAVID WARD TO ATTEND THE INSTRUCTOR DEVELOPMENT CLASS AT HARRISON CENTRAL HIGH SCHOOL ON APRIL 2-6, 2007.

THEREUPON, ALDERMAN STRINGER MADE A MOTION TO AUTHORIZE DAVID WARD TO ATTEND THE INSTRUCTOR DEVELOPMENT CLASS AT HARRISON CENTRAL HIGH SCHOOL APRIL 2-6, 2007. ALDERMAN WEAVER SECONDED THE MOTION.

THOSE PRESENT AND VOTING "AYE"

ALDERMAN DAVID CLAYTON
ALDERMAN KAY FAIRLEY
ALDERMAN JAMES MOORE
ALDERMAN STEVE STRINGER
ALDERMAN LIESA WEAVER

THOSE PRESENT AND VOTING "NAY"

NONE

WHEREAS, MAYOR SCOTT PRESENTED A REQUEST FOR LT MOORE, SGT HIATT, AND PTN CHILDRESS TO ATTEND THE S.T.O.R.M. CONFERENCE IN VICKSBURG, MS APRIL 30- MAY 5, 2007.

THEREUPON, ALDERMAN WEAVER MADE A MOTION TO AUTHORIZE LT MOORE, SGT HIATT, AND PTN CHILDRESS TO ATTEND THE S.T.O.R.M. CONFERENCE IN VICKSBURG, MS APRIL 30-MAY 5, 2007 AND TO PAY THEIR EXPENSES. ALDERMAN FAIRLEY SECONDED THE MOTION.

THOSE PRESENT AND VOTING "AYE"

ALDERMAN DAVID CLAYTON
ALDERMAN KAY FAIRLEY
ALDERMAN JAMES MOORE
ALDERMAN STEVE STRINGER
ALDERMAN LIESA WEAVER

THOSE PRESENT AND VOTING "NAY"

NONE

WHEREAS, MAYOR SCOTT PRESENTED A REQUEST FOR ERIC HARDING TO ATTEND THE 1033 FIRE INVESTIGATOR SCHOOL AT THE STATE FIRE ACADEMY APRIL 9-20, 2007.

THEREUPON, ALDERMAN STRINGER MADE A MOTION TO AUTHORIZE ERIC HARDING TO ATTEND THE 1033 FIRE INVESTIGATOR SCHOOL AT THE STATE FIRE ACADEMY APRIL 9-20, 2007 AND TO PAY HIS EXPENSES. ALDERMAN CLAYTON SECONDED THE MOTION.

THOSE PRESENT AND VOTING "AYE"

ALDERMAN DAVID CLAYTON
ALDERMAN KAY FAIRLEY
ALDERMAN JAMES MOORE
ALDERMAN STEVE STRINGER
ALDERMAN LIESA WEAVER

THOSE PRESENT AND VOTING "NAY"

NONE

WHEREAS, MAYOR SCOTT PRESENTED THE FOLLOWING ORDER TRANSFERRING OFFICER STANSELL.

SEE EXHIBIT "Y"

ORDER

THEREUPON, ALDERMAN CLAYTON MADE A MOTION TO ADOPT THE FOREGOING ORDER. ALDERMAN WEAVER SECONDED THE MOTION.

THOSE PRESENT AND VOTING "AYE"

ALDERMAN DAVID CLAYTON
ALDERMAN KAY FAIRLEY
ALDERMAN JAMES MOORE
ALDERMAN STEVE STRINGER
ALDERMAN LIESA WEAVER

THOSE PRESENT AND VOTING "NAY"

NONE

WHEREAS, MAYOR SCOTT PRESENTED THE FOLLOWING ORDER TRANSFERRING SGT JASON JAMES.

SEE EXHIBIT "Z"

ORDER

THEREUPON, ALDERMAN CLAYTON MADE A MOTION TO ADOPT THE FOREGOING ORDER. ALDERMAN WEAVER SECONDED THE MOTION.

THOSE PRESENT AND VOTING "AYE"

ALDERMAN DAVID CLAYTON
ALDERMAN KAY FAIRLEY
ALDERMAN JAMES MOORE
ALDERMAN STEVE STRINGER
ALDERMAN LIESA WEAVER

THOSE PRESENT AND VOTING "NAY"

NONE

WHEREAS, MAYOR SCOTT PRESENTED THE FOLLOWING ORDER TRANSFERRING OFFICER MICHAEL BLOUNT.

SEE EXHIBIT "AA"

ORDER

THEREUPON, ALDERMAN FAIRLEY MADE A MOTION TO ADOPT THE FOREGOING ORDER. ALDERMAN STRINGER SECONDED THE MOTION.

THOSE PRESENT AND VOTING "AYE"

ALDERMAN DAVID CLAYTON
ALDERMAN KAY FAIRLEY
ALDERMAN JAMES MOORE
ALDERMAN STEVE STRINGER
ALDERMAN LIESA WEAVER

THOSE PRESENT AND VOTING "NAY"

NONE

WHEREAS, MAYOR SCOTT PRESENTED THE FOLLOWING ORDER TRANSFERRING DISPATCHER MELISSA HARVEY.

SEE EXHIBIT "BB"

ORDER

THEREUPON, ALDERMAN STRINGER MADE A MOTION TO ADOPT THE FOREGOING ORDER. ALDERMAN CLAYTON SECONDED THE MOTION.

THOSE PRESENT AND VOTING "AYE"

ALDERMAN DAVID CLAYTON
ALDERMAN KAY FAIRLEY
ALDERMAN JAMES MOORE
ALDERMAN STEVE STRINGER
ALDERMAN LIESA WEAVER

THOSE PRESENT AND VOTING "NAY"

NONE

WHEREAS, MAYOR SCOTT PRESENTED THE FOLLOWING ORDER TO REINSTATE JASON JONES IN THE WATER DEPARTMENT.

SEE EXHIBIT "CC"

ORDER

THEREUPON, ALDERMAN CLAYTON MADE A MOTION TO ADOPT THE FOREGOING ORDER. ALDERMAN FAIRLEY SECONDED THE MOTION.

THOSE PRESENT AND VOTING "AYE"

ALDERMAN DAVID CLAYTON
ALDERMAN KAY FAIRLEY
ALDERMAN JAMES MOORE
ALDERMAN STEVE STRINGER
ALDERMAN LIESA WEAVER

THOSE PRESENT AND VOTING "NAY"

NONE

WHEREAS, MAYOR SCOTT PRESENTED THE FOLLOWING ORDINANCE.

SEE EXHIBIT "DD"

ORDINANCE

THEREUPON, ALDERMAN STRINGER MADE A MOTION TO ADOPT THE FOLLOWING ORDINANCE. ALDERMAN FAIRLEY SECONDED THE MOTION.

THOSE PRESENT AND VOTING "AYE"

ALDERMAN DAVID CLAYTON
ALDERMAN KAY FAIRLEY
ALDERMAN JAMES MOORE
ALDERMAN STEVE STRINGER
ALDERMAN LIESA WEAVER

THOSE PRESENT AND VOTING "NAY"

NONE

WHEREAS, MAYOR SCOTT PRESENTED THE FOLLOWING ORDINANCE.

SEE EXHIBIT "EE"

ORDINANCE 2007(4)

THEREUPON, ALDERMAN STRINGER MADE A MOTION TO ADOPT THE FOLLOWING ORDINANCE. ALDERMAN FAIRLEY SECONDED THE MOTION.

THOSE PRESENT AND VOTING "AYE"

ALDERMAN DAVID CLAYTON
ALDERMAN KAY FAIRLEY
ALDERMAN JAMES MOORE
ALDERMAN STEVE STRINGER
ALDERMAN LIESA WEAVER

THOSE PRESENT AND VOTING "NAY"

NONE

WHEREAS, MAYOR SCOTT PRESENTED THE FOLLOWING RESOLUTION.

SEE EXHIBIT "FF"

RESOLUTION
JOHN HANLEY

THEREUPON, ALDERMAN CLAYTON MADE A MOTION TO ADOPT THE FOLLOWING RESOLUTION AND TO FILE THE SAME WITH THE CHANCERY CLERK'S OFFICE. ALDERMAN FAIRLEY SECONDED THE MOTION.

THOSE PRESENT AND VOTING "AYE"

ALDERMAN DAVID CLAYTON
ALDERMAN KAY FAIRLEY
ALDERMAN JAMES MOORE
ALDERMAN STEVE STRINGER
ALDERMAN LIESA WEAVER

THOSE PRESENT AND VOTING "NAY"

NONE

WHEREAS, MAYOR SCOTT PRESENTED THE FOLLOWING RESOLUTION.

SEE EXHIBIT "GG"

RESOLUTION
ROBERT DALEY

THEREUPON, ALDERMAN CLAYTON MADE A MOTION TO ADOPT THE FOREGOING RESOLUTION AND TO FILE THE SAME IN THE CHANCERY CLERK'S OFFICE. ALDERMAN FAIRLEY SECONDED THE MOTION.

THOSE PRESENT AND VOTING "AYE"

ALDERMAN DAVID CLAYTON
ALDERMAN KAY FAIRLEY
ALDERMAN JAMES MOORE
ALDERMAN STEVE STRINGER
ALDERMAN LIESA WEAVER

THOSE PRESENT AND VOTING "NAY"

NONE

WHEREAS, MAYOR SCOTT PRESENTED THE FOLLOWING PROCLAMATION.

SEE EXHIBIT "HH"

PROCLAMATION

FAIR HOUSING MONTH

THEREUPON, ALDERMAN STRINGER MADE A MOTION TO ADOPT THE FOREGOING PROCLAMATION. ALDERMAN FAIRLEY SECONDED THE MOTION.

THOSE PRESENT AND VOTING "AYE"

ALDERMAN DAVID CLAYTON
ALDERMAN KAY FAIRLEY
ALDERMAN JAMES MOORE
ALDERMAN STEVE STRINGER
ALDERMAN LIESA WEAVER

THOSE PRESENT AND VOTING "NAY"

NONE

WHEREAS, MAYOR SCOTT PRESENTED THE FOLLOWING RESOLUTION.

SEE EXHIBIT "II"

RESOLUTION
PINE BELT SOLID WASTE

THEREUPON, ALDERMAN STRINGER MADE A MOTION TO ADOPT THE FOREGOING RESOLUTION. ALDERMAN CLAYTON SECONDED THE MOTION.

THOSE PRESENT AND VOTING "AYE"

ALDERMAN DAVID CLAYTON
ALDERMAN KAY FAIRLEY
ALDERMAN JAMES MOORE
ALDERMAN STEVE STRINGER
ALDERMAN LIESA WEAVER

THOSE PRESENT AND VOTING "NAY"

NONE

THEREUPON, ALDERMAN CLAYTON MADE A MOTION TO ADJOURN. ALDERMAN WEAVER SECONDED THE MOTION.

THOSE PRESENT AND VOTING "AYE"

ALDERMAN DAVID CLAYTON
ALDERMAN KAY FAIRLEY
ALDERMAN JAMES MOORE
ALDERMAN STEVE STRINGER
ALDERMAN LIESA WEAVER

THOSE PRESENT AND VOTING "NAY"


NONE

THEREBEING NO FURTHER BUSINESS, THE REGULAR MEETING OF THE MAYOR AND BOARD OF ALDERMEN OF THE CITY OF PETAL, MISSISSIPPI WAS ADJOURNED ON THIS THE 3RD DAY OF APRIL, 2007.


CARL SCOTT
MAYOR

(SEAL)

ATTEST:


JEAN ISHEE
CITY CLERK

CITY OF PETAL
MINUTE BOOK 27

EXHIBIT "A"



March 15, 2007

Wally Hollyday Design thanks you for requesting our professional skate park design services for your skate park project. We look forward to the opportunity of working with you and your community to design a unique recreational facility for your skateboarding community and spectators. We have the ability to fast track this project. We can begin the design process as soon as you notify us that we have been selected.

Wally Hollyday will be the designer and construction manager for this project. He has extensive experience in conducting public meetings, presentations and public workshops. He will create a design concept that incorporates a variety of elements to satisfy a diverse cross-section of skaters, roller bladers, and BMX riders community. Wally's designs are balanced, addressing needs of skaters of all abilities and ages. Wally has designed over fifty skate parks and his unique construction experience provides you with a designer committed to quality assurance, project clarity, a high level of dependability, responsibility and project completion. Wally Hollyday will be the main contact for all design related issues.

Wally Hollyday Design is a consulting firm that specializes in planning, designing, and developing concrete skate parks throughout the United States. We provide skate park design services, construction documents, construction consulting and site planning services. Our highly qualified and experienced Design Team consists of Wally Hollyday, Skate Park Designer and Construction Consultant, Charles H. Strawter, Landscape Architect, and Terry Valles, Architectural Draftsman.

Our Design Team's extensive specialized experience provides an in-depth understanding of the specific tasks and methods for the development of a quality skate park. It is our intent to produce a final product that meets your objectives regarding input, design, quality, innovation, budget control, deadline constraints, and completion schedules.

We are extremely proud of the recognition and awards we have received for our skate parks. Our references range from city park officials to professional skaters from coast to coast. We know that you will appreciate the personal attention with which we approach each project.

Sincerely,

Wally Hollyday

Wally Hollyday Design
50 Dawn Lane, Aliso Viejo, CA 92656
Phone: (949) 510-1515 Fax: (949) 448-8208
wally@skatedesign.com
www.skatedesign.com

**WALLY
HOLLYDAY
design**

DESIGN SERVICES FEE PROPOSAL

Date: March 15, 2007

This Proposal is made between:	Wally Hollyday Wally Hollyday Design 50 Dawn Lane Aliso Viejo, CA 92656 Phone: (949) 510-1515 Fax: (949) 448-8208 Email: wally@skatedesign.com
And the Client:	City of Petal Mayor Carl Scott 119 West 8th Street Petal, MS 39465
For the following Services:	Phase 1: Skate Park Design Phase 2: Construction Documents Phase 3: Construction Supervision
For the following Project:	Petal Skate Park, Mississippi

The scope of services we shall provide in coordination with you and all governmental agencies will include the following:

SCHEMATIC DESIGN

The purpose of the schematic design phase is to establish parameters and Client objectives relating to project image, and budget parameters. Wally Hollyday Design will develop a conceptual design based on the preliminary budget of \$300,000. A design concept will be developed for a 10,000 square foot concrete skate park. Services will include:

- 1. Pre Design Meeting** - Conference with the Client and confirm requirements and standards to be utilized in the design. All parties will discuss the project approach, scope, budget, operations, maintenance, skate park, any neighborhood concerns and impacts, access, etc, and schedule of services. We will present an outline of our agenda for the design meetings, successfully utilized in the past, for input and refinement.
- 2. Data Collection** - We will collect available data regarding the existing site from the Client, any as-built drawings, existing design plans, infrastructure, topographical survey, geology, utility easements, public input, and other information regarding existing conditions.
- 3. Inventory of Conditions** - The inventory of existing conditions on-site, including, but not limited to utilities, orientations, sun and shade conditions, grading, existing plant material, soil conditions, etc.
- 4. Base Map / Site Analysis** - The preparation of a base map will include information supplied by the Client, which includes a topographic survey, utilities search, easements, and infrastructure. The Design Team will develop a site analysis and inventory by looking at existing activities in the area, access, existing site conditions, surrounding land use, drop-off and pick up area, grading and drainage, opportunities, and constraints, etc. If a topographic survey is not available, we will assist the Client in obtaining the survey.
- 5. Design Meetings** - The Design Team will facilitate two public design workshops with user groups, committee members, or City staff. The scope of services, design process, and time line will be explained. The site analysis will be presented as well as reviewing site opportunities and constraints. The Design Team will guide the participants through an input session to review a variety of design ideas and possible components (elements) of the skate park. Existing examples of similar skate park projects can be displayed to help visualize elements within the skate park.
- 6. Conceptual Design** - Based on the information obtained, the Design Team will explore functional and visual relationships of the proposed site by looking at such components as layout and orientation, safety zones, security, grading concepts, circulation of pedestrians, and traffic, proposed park improvements etc. Park renovation and Skate Park layout alternatives will be designed to address the proposed program. Comments and recommendations will be reviewed with staff for their acceptability, strengths, and weaknesses. Construction components, drainage devices, materials, and site amenities will be presented to staff for review and input.
- 7. Refinement of the Conceptual Plan** - Based on all the information obtained to date, we will complete and present a final computer scale skate park design layout and estimated construction costs in spreadsheet format.
- 8. Presentation - Commission/Council Meeting** - The Final Conceptual Plan and the construction cost estimate will be presented to the community, user groups, and City Council for final input and approval. We will also review construction costs based on the final design.

Schematic Design Fee: \$10,000

CONSTRUCTION DOCUMENTS

As authorized by the Client, and upon approval of the preliminary plans, our Landscape Architect will develop the necessary drawings and technical specifications based on the schematic design:

1. Prepare layout and construction plan.
2. Prepare construction plans grading and drainage.
3. Prepare construction details as appropriate for all of the above plans.
4. Prepare technical specifications responding to local conditions.
5. Prepare a final detailed cost estimate in spreadsheet format with element descriptions and costs.
6. Plan corrections as result of plan review.

Design Development (10 calendar days).....	\$2,000
75% Construction Documents (30 calendar days).....	\$5,000
100% Construction Documents (10 calendar days).....	\$3,000

Construction Document Fee: \$10,000

CONSTRUCTION SUPERVISION

Wally Hollyday will provide construction supervision and direction for quality control of the skate park's construction. Observation of the construction activities and the construction site are provided to ensure compliance with the project schedule and the construction documents.

Consultant shall provide five (5) days of construction site visits during critical construction stages when attendance is necessary. "Critical construction stages" are critical pourings of concrete, surface grading of surveyed slopes, and similar activities that are difficult to alter or correct once set or covered by additional work.

Additional days of construction administration are available at the cost of \$1,200 per day (travel included).

Construction Supervision Fee: \$6,000

Total Skate Park Design Services Fee: \$26,000

CITY OF PETAL
MINUTE BOOK 27

22
Steve Baker

Lawrence Brothers Painting
City Hall exterior = 9380.00

City Hall - All Exterior

EXHIBIT "B"

Fire station #2 interior 360 per sq ft = 10,368.00

Fire station #2 Garage 12,000.00

John W. Lawrence Cell 408-600-4
7-2-07

Top Front	850
Bottom Front	400
Front door	100
Front Windows	450
Columns	450
Short dental front	150
Short dental front	150
Short dental side	200
Short dental side	200
Ceiling	275
Dormer	350
Dormer	350
West Gable	400
Entry + 2 doors	250
Entry + 1 door	175
West Windows	400
East Gable	400
East Windows	400
Back dental	400
Bleach and wash	300

Total for
Wash, labor, and Materials \$16,650.00



Honest • Reputable
Clean

- The Best -

John
(601) 408-8004

Ron
(601) 544-8852

CITY OF PETAL
MINUTE BOOK 27

EXHIBIT "C"

Fire Station #2

2880 sq ft @ 3.⁰⁰ = \$8,640.⁰⁰
for washable paint add 400.⁰⁰

Fire Station #2

Parking Garage \$6,800.⁰⁰

Steve Baker

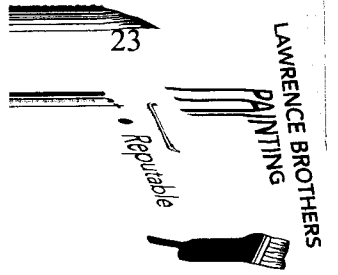
Lawrence Brothers Painting
City Hall exterior = 9380.⁰⁰

Fire station #2 interior 3.60 per sq ft = 10368.⁰⁰

Fire station #2 Garage 12,000.⁰⁰

John W. Lawrence Cell 708-8004

7-2-07



CITY OF PETAL
 MINUTE BOOK 27 City Hall - All Exterior

24
 Steve Baker

Fire Station #2

2880 sq ft @ 3.00 = \$8,640.00
 for washable paint add 400.00

Fire Station #2

Parking Garage \$6,800.00

Steve Baker

~~to Section~~

EXHIBIT "D"

Top Front	850
Bottom Front	400
Front door	100
Front Windows	450
Columns	450
Short dental front	150
Short dental front	150
Short dental Side	200
Short dental Side	200
Ceiling	275
Dormer	350
Dormer	350
West Gable	400
Entry + 2 doors	250
Entry + 1 door	175
West Windows	400
East Gable	400
East Windows	400
Back dental	400
Bleach and wash	300

Total for
 Wash, labor, and Materials \$6,650.00

EXHIBIT "F"

Date: 1/12/07

Permit Number: **MSRMS4015**


Name of Entity: City of Petal, Mississippi
Contact Person: Carl Scott, Mayor
Responsible Person: Carl Scott, Mayor
Address: P.O. Box 564, Petal, Mississippi 39465
Phone Number: (601) 545-1776

Compliance

The City of Petal is in Compliance with the permit conditions.

Certification

I certify that the information contained in this annual report is true and correct and that the Notice of Intent and the Stormwater Management Program for City of Petal are up to date and in compliance with permit conditions for the year 2006.

	1-12-07
Signature of Responsible Person	Date Signed
Carl Scott	Mayor
Name (typed)	Title:

Activities and Proposed Program Changes

Activities completed for Year Four of Implementation (2006) are found as Attachment A. If another governmental entity has been designated as responsible for a specific program element, it will be noted in the table.

Activities proposed for Year Five of Implementation (2007) are found as Attachment B. If another governmental entity has been designated as responsible for a specific program element, it will be noted in the table.

Proposed changes to the program and proposed changes in measurable goals are found as Attachment C if applicable.

CITY OF PETAL
MINUTE BOOK 27

CITY OF PETAL
ORDINANCE BOOK 3

ORDINANCE NUMBER 1979 (42-A228)

EXHIBIT "G"

ALDERMAN DAVID CLAYTON
ALDERMAN KAY FAIRLEY
ALDERMAN JAMES MOORE
ALDERMAN STEVE STRINGER
ALDERMAN LIESA WEAVER

AN ORDINANCE CHANGING AND AMENDING THE COMPREHENSIVE ZONING ORDINANCE NO. 1979 (42) OF THE CITY OF PETAL, MISSISSIPPI, AS AMENDED BY ORDINANCE NUMBERS 1979 (42-1) THROUGH 1979 (42-A227) SO AS TO CHANGE THE ZONING CLASSIFICATION OF PROPERTY LOCATED AT 118 STEVENS STREET, PETAL, MS, FROM C-2 (GENERAL COMMERCIAL DISTRICT) TO R-1 (LOW DENSITY RESIDENTIAL).

BE IT ORDAINED BY THE MAYOR AND BOARD OF ALDERMEN OF THE CITY OF PETAL, MISSISSIPPI:

SECTION 1. That the Comprehensive Zoning District Map, adopted as part of the comprehensive Zoning Ordinance Number 1979 (42) of the City of Petal, Mississippi, as amended by Ordinance Numbers 1979 (42-1) through 1979 (42-A227) and the same is hereby changed and amended as per petition filed in connection therewith so that the land described as listed below. Change of current zoning from C-2 (General Commercial District) to R-1 (Low Density Residential).

Said land being more particularly described as follows, to wit:

LOTS 16, 17 & 18 BLK 1 EAST HATTIESBURG S/D PARCEL #3-022N-35-108.00, IN FORREST COUNTY, MS.

as per map or plat thereof on file in the office of the Chancery Clerk of Forrest County, Mississippi, is hereby classified and placed in the R-1 (Low Density Residential) zoning.

SECTION 2. Except as hereby expressly changed and amended, the aforesaid Comprehensive Zoning Ordinance No. 1979 (42) of the City of Petal, Mississippi, as amended by Ordinance Numbers 1979 (42-1) through 1979 (42-A227) shall be and remain in full force and form as adopted on April 3, 2007.

SECTION 3. That this Ordinance shall take effect and be in full force within thirty (30) days from and after its passage as provided by law. The foregoing Ordinance having been reduced to writing, the same was introduced and read, and a vote was taken thereon, first section by section and then upon the Ordinance as a whole with the following results:

Those present and voting "AYE" and in favor of the passage, adoption and approval of Sections 1, 2 and 3 of the foregoing Ordinance:

Those present and voting "NAY" or against the adoption of any section of the foregoing Ordinance:

NONE


Those present and voting "AYE" and in favor of the adoption of the foregoing Ordinance as a whole:

ALDERMAN DAVID CLAYTON
ALDERMAN KAY FAIRLEY
ALDERMAN JAMES MOORE
ALDERMAN STEVE STRINGER
ALDERMAN LIESA WEAVER

Those present and voting "NAY" or against the adoption of the foregoing Ordinance as a whole:

NONE

WHEREUPON, the foregoing Ordinance be, and the same is hereby passed, adopted and approved on this the 3rd day of April 2007.


CARL SCOTT, MAYOR

(SEAL)

ATTEST:

JEAN ISHIEE, CITY CLERK

PUBLISH 1 TIME: MAY 17TH, 2007

ORDINANCE NUMBER 1979 (42-A229)

EXHIBIT "H"

AN ORDINANCE CHANGING AND AMENDING THE COMPREHENSIVE ZONING ORDINANCE NO. 1979 (42) OF THE CITY OF PETAL, MISSISSIPPI, AS AMENDED BY ORDINANCE NUMBERS 1979 (42-1) THROUGH 1979 (42-A228) SO AS TO CHANGE THE ZONING CLASSIFICATION OF PROPERTY LOCATED AT 129 STEVENS STREET, PETAL, MS, FROM R-3 (MEDIUM DENSITY RESIDENTIAL) TO R-1 (LOW DENSITY RESIDENTIAL).

BE IT ORDAINED BY THE MAYOR AND BOARD OF ALDERMEN OF THE CITY OF PETAL, MISSISSIPPI:

SECTION 1. That the Comprehensive Zoning District Map, adopted as part of the Comprehensive Zoning Ordinance Number 1979 (42) of the City of Petal, Mississippi, as amended by Ordinance Numbers 1979 (42-1) through 1979 (42-A228) and the same is hereby changed and amended as per petition filed in connection therewith so that the land described as listed below. Change of current zoning from R-3 (Medium Density Residential) to R-1 (Low Density Residential).

Said land being more particularly described as follows, to wit:

LOT 11 BLK 2 E HATTIESBURG S/D LESS E 10 FT; PARCEL #3-022N-35-127.00, IN FORREST COUNTY, MS.

as per map or plat thereof on file in the office of the Chancery Clerk of Forrest County, Mississippi, is hereby classified and placed in the R-1 (Low Density Residential) zoning.

SECTION 2. Except as hereby expressly changed and amended, the aforesaid Comprehensive Zoning Ordinance No. 1979 (42) of the City of Petal, Mississippi, as amended by Ordinance Numbers 1979 (42-1) through 1979 (42-A228) shall be and remain in full force and form as adopted on April 3, 2007.

SECTION 3. That this Ordinance shall take effect and be in full force within thirty (30) days from and after its passage as provided by law. The foregoing Ordinance having been reduced to writing, the same was introduced and read, and a vote was taken thereon, first section by section and then upon the Ordinance as a whole with the following results:

Those present and voting "AYE" and in favor of the passage, adoption and approval of Sections 1, 2 and 3 of the foregoing Ordinance:

ALDERMAN DAVID CLAYTON
ALDERMAN KAY FAIRLEY

Those present and voting "NAY" or against the adoption of any section of the foregoing Ordinance: NONE

Those present and voting "AYE" and in favor of the adoption of the foregoing Ordinance as a whole:

ALDERMAN DAVID CLAYTON
ALDERMAN KAY FAIRLEY
ALDERMAN JAMES MOORE
ALDERMAN STEVE STRINGER
ALDERMAN LIESA WEAVER

Those present and voting "NAY" or against the adoption of the foregoing Ordinance as a whole: NONE

WHEREUPON, the foregoing Ordinance be, and the same is hereby passed, adopted and approved on this the 3rd day of April 2007.


CARL SCOTT, MAYOR

(SEAL)

ATTEST:

JEAN SHEE, CITY CLERK

PUBLISH 1 TIME: MAY 17TH, 2007

ORDINANCE NUMBER 1979 (42-A230)

EXHIBIT "I"

AN ORDINANCE CHANGING AND AMENDING THE COMPREHENSIVE ZONING ORDINANCE NO. 1979 (42) OF THE CITY OF PETAL, MISSISSIPPI, AS AMENDED BY ORDINANCE NUMBERS 1979 (42-1) THROUGH 1979 (42-A229) SO AS TO CHANGE THE ZONING CLASSIFICATION OF PROPERTY LOCATED AT 131 STEVENS STREET, PETAL, MS, FROM R-3 (MEDIUM DENSITY RESIDENTIAL) TO R-1 (LOW DENSITY RESIDENTIAL).

BE IT ORDAINED BY THE MAYOR AND BOARD OF ALDERMEN OF THE CITY OF PETAL, MISSISSIPPI:

SECTION 1. That the Comprehensive Zoning District Map, adopted as part of the comprehensive Zoning Ordinance Number 1979 (42) of the City of Petal, Mississippi, as amended by Ordinance Numbers 1979 (42-1) through 1979 (42-A229) and the same is hereby changed and amended as per petition filed in connection therewith so that the land described as listed below. Change of current zoning from R-3 (Medium Density Residential) to R-1 (Low Density Residential).

Said land being more particularly described as follows, to wit:

LOT 11 BLK 1 W P SMITH E HATTIESBURG S/D PLUS E 10 FT LOT 11 BLK 2; PARCEL #3-022N-35-146.00, IN FORREST COUNTY, MS.

as per map or plat thereof on file in the office of the Chancery Clerk of Forrest County, Mississippi, is hereby classified and placed in the R-1 (Low Density Residential) zoning.

SECTION 2. Except as hereby expressly changed and amended, the aforesaid Comprehensive Zoning Ordinance No. 1979 (42) of the City of Petal, Mississippi, as amended by Ordinance Numbers 1979 (42-1) through 1979 (42-A229) shall be and remain in full force and form as adopted on April 3, 2007.

SECTION 3. That this Ordinance shall take effect and be in full force within thirty (30) days from and after its passage as provided by law. The foregoing Ordinance having been reduced to writing, the same was introduced and read, and a vote was taken thereon, first section by section and then upon the Ordinance as a whole with the following results:

Those present and voting "AYE" and in favor of the passage, adoption and approval of Sections 1, 2 and 3 of the foregoing Ordinance:

ALDERMAN DAVID CLAYTON


Those present and voting "NAY" or against the adoption of any section of the foregoing Ordinance:
NONE

Those present and voting "AYE" and in favor of the adoption of the foregoing Ordinance as a whole:

ALDERMAN DAVID CLAYTON
ALDERMAN KAY FAIRLEY
ALDERMAN JAMES MOORE
ALDERMAN STEVE STRINGER
ALDERMAN LIESA WEAVER

Those present and voting "NAY" or against the adoption of the foregoing Ordinance as a whole:
NONE

WHEREUPON, the foregoing Ordinance be, and the same is hereby passed, adopted and approved on this the 3rd day of April 2007.


CARL SCOTT, MAYOR

(SEAL)

ATTEST:


JEAN SHREE, CITY CLERK

PUBLISH 1 TIME: MAY 17TH, 2007

ORDINANCE NUMBER 1979 (42-A231)

EXHIBIT "J"

AN ORDINANCE CHANGING AND AMENDING THE COMPREHENSIVE ZONING ORDINANCE NO. 1979 (42) OF THE CITY OF PETAL, MISSISSIPPI, AS AMENDED BY ORDINANCE NUMBERS 1979 (42-1) THROUGH 1979 (42-A230) SO AS TO CHANGE THE ZONING CLASSIFICATION OF PROPERTY LOCATED ON STEVENS STREET, PETAL, MS, FROM R-3 (MEDIUM DENSITY RESIDENTIAL) TO R-1 (LOW DENSITY RESIDENTIAL).

BE IT ORDAINED BY THE MAYOR AND BOARD OF ALDERMEN OF THE CITY OF PETAL, MISSISSIPPI:

SECTION 1. That the Comprehensive Zoning District Map, adopted as part of the Comprehensive Zoning Ordinance Number 1979 (42) of the City of Petal, Mississippi, as amended by Ordinance Numbers 1979 (42-1) through 1979 (42-A230) and the same is hereby changed and amended as per petition filed in connection therewith so that the land described as listed below. Change of current zoning from R-3 (Medium Density Residential) to R-1 (Low Density Residential).

Said land being more particularly described as follows, to wit:

LOT 10 BLK 2 E HATTIESBURG S/D PARCEL # 3-022N-35-126.00, IN FORREST COUNTY, MS.

as per map or plat thereof on file in the office of the Chancery Clerk of Forrest County, Mississippi, is hereby classified and placed in the R-1 (Low Density Residential) zoning.

SECTION 2. Except as hereby expressly changed and amended, the aforesaid Comprehensive Zoning Ordinance No. 1979 (42) of the City of Petal, Mississippi, as amended by Ordinance Numbers 1979 (42-1) through 1979 (42-A230) shall be and remain in full force and form as adopted on April 3, 2007.

SECTION 3. That this Ordinance shall take effect and be in full force within thirty (30) days from and after its passage as provided by law. The foregoing Ordinance having been reduced to writing, the same was introduced and read, and a vote was taken thereon, first section by section and then upon the Ordinance as a whole with the following results:

Those present and voting "AYE" and in favor of the passage, adoption and approval of Sections 1, 2 and 3 of the foregoing Ordinance:

ALDERMAN DAVID CLAYTON
ALDERMAN KAY FAIRLEY

Those present and voting "NAY" or against the adoption of any section of the foregoing Ordinance: NONE

Those present and voting "AYE" and in favor of the adoption of the foregoing Ordinance as a whole:

ALDERMAN DAVID CLAYTON
ALDERMAN KAY FAIRLEY
ALDERMAN JAMES MOORE
ALDERMAN STEVE STRINGER
ALDERMAN LIESA WEAVER

Those present and voting "NAY" or against the adoption of the foregoing Ordinance as a whole: NONE

WHEREUPON, the foregoing Ordinance be, and the same is hereby passed, adopted and approved on this the 3rd day of April 2007.


CARL SCOTT, MAYOR

(SEAL)

ATTEST:


JEAN ISHEE, CITY CLERK

PUBLISH 1 TIME: MAY 17TH, 2007

ORDINANCE NUMBER 1979 (42-A232)

EXHIBIT "K"

AN ORDINANCE CHANGING AND AMENDING THE COMPREHENSIVE ZONING ORDINANCE NO. 1979 (42) OF THE CITY OF PETAL, MISSISSIPPI, AS AMENDED BY ORDINANCE NUMBERS 1979 (42-1) THROUGH 1979 (42-A231) SO AS TO CHANGE THE ZONING CLASSIFICATION OF PROPERTY LOCATED ON STEVENS STREET, PETAL, MS, FROM R-3 (MEDIUM DENSITY RESIDENTIAL) TO R-1 (LOW DENSITY RESIDENTIAL).

BE IT ORDAINED BY THE MAYOR AND BOARD OF ALDERMEN OF THE CITY OF PETAL, MISSISSIPPI:

SECTION 1. That the Comprehensive Zoning District Map, adopted as part of the Comprehensive Zoning Ordinance Number 1979 (42) of the City of Petal, Mississippi, as amended by Ordinance Numbers 1979 (42-1) through 1979 (42-A231) and the same is hereby changed and amended as per petition filed in connection therewith so that the land described as listed below. Change of current zoning from R-3 (Medium Density Residential) to R-1 (Low Density Residential).

Said land being more particularly described as follows, to wit:

LOT 10 BLK 1 W P SMITH E HATTIESBURG S/D PARCEL #3-022N-35-147.00, IN FORREST COUNTY, MS.

as per map or plat thereof on file in the office of the Chancery Clerk of Forrest County, Mississippi, is hereby classified and placed in the R-1 (Low Density Residential) zoning.

SECTION 2. Except as hereby expressly changed and amended, the aforesaid Comprehensive Zoning Ordinance No. 1979 (42) of the City of Petal, Mississippi, as amended by Ordinance Numbers 1979 (42-1) through 1979 (42-A231) shall be and remain in full force and form as adopted on April 3, 2007.

SECTION 3. That this Ordinance shall take effect and be in full force within thirty (30) days from and after its passage as provided by law. The foregoing Ordinance having been reduced to writing, the same was introduced and read, and a vote was taken thereon, first section by section and then upon the Ordinance as a whole with the following results:

Those present and voting "AYE" and in favor of the passage, adoption and approval of Sections 1, 2 and 3 of the foregoing Ordinance:


ALDERMAN DAVID CLAYTON
ALDERMAN KAY FAIRLEY

Those present and voting "NAY" or against the adoption of any section of the foregoing Ordinance: NONE

Those present and voting "AYE" and in favor of the adoption of the foregoing Ordinance as a whole:
ALDERMAN DAVID CLAYTON
ALDERMAN KAY FAIRLEY
ALDERMAN JAMES MOORE
ALDERMAN STEVE STRINGER
ALDERMAN LIESA WEAVER

Those present and voting "NAY" or against the adoption of the foregoing Ordinance as a whole: NONE

WHEREUPON, the foregoing Ordinance be, and the same is hereby passed, adopted and approved on this the 3rd day of April 2007.


CARL SCOTT, MAYOR

(SEAL)

ATTEST:

JEAN SHEE, CITY CLERK

PUBLISH 1 TIME: MAY 17TH, 2007

ORDINANCE NUMBER 1979 (42-A233)

EXHIBIT "L"

AN ORDINANCE CHANGING AND AMENDING THE COMPREHENSIVE ZONING ORDINANCE NO. 1979 (42) OF THE CITY OF PETAL, MISSISSIPPI, AS AMENDED BY ORDINANCE NUMBERS 1979 (42-1) THROUGH 1979 (42-A232) SO AS TO CHANGE THE ZONING CLASSIFICATION OF PROPERTY LOCATED ON STEVENS STREET, PETAL, MS, FROM R-3 (MEDIUM DENSITY RESIDENTIAL) TO R-1 (LOW DENSITY RESIDENTIAL).

Those present and voting "NAY" or against the adoption of any section of the foregoing Ordinance: NONE

Those present and voting "AYE" and in favor of the adoption of the foregoing Ordinance as a whole:

ALDERMAN DAVID CLAYTON
ALDERMAN KAY FAIRLEY
ALDERMAN JAMES MOORE
ALDERMAN STEVE STRINGER
ALDERMAN LIESA WEAVER

Those present and voting "NAY" or against the adoption of the foregoing Ordinance as a whole: NONE

WHEREUPON, the foregoing Ordinance be, and the same is hereby passed, adopted and approved on this the 3rd day of April 2007.

BE IT ORDAINED BY THE MAYOR AND BOARD OF ALDERMEN OF THE CITY OF PETAL, MISSISSIPPI:
SECTION 1. That the Comprehensive Zoning District Map, adopted as part of the Comprehensive Zoning Ordinance Number 1979 (42) of the City of Petal, Mississippi, as amended by Ordinance Numbers 1979 (42-1) through 1979 (42-A232) and the same is hereby changed and amended as per petition filed in connection therewith so that the land described as listed below. Change of current zoning from R-3 (Medium Density Residential) to R-1 (Low Density Residential).

Said land being more particularly described as follows, to wit:

LOT 9 BLK 2 E HATTIESBURG S/D PARCEL #3-022N-35-125.00, IN FORREST COUNTY, MS.


as per map or plat thereof on file in the office of the Chancery Clerk of Forrest County, Mississippi, is hereby classified and placed in the R-1 (Low Density Residential) zoning.

SECTION 2. Except as hereby expressly changed and amended, the aforesaid Comprehensive Zoning Ordinance No. 1979 (42) of the City of Petal, Mississippi, as amended by Ordinance Numbers 1979 (42-1) through 1979 (42-A232) shall be and remain in full force and form as adopted on April 3, 2007.

SECTION 3. That this Ordinance shall take effect and be in full force within thirty (30) days from and after its passage as provided by law. The foregoing Ordinance having been reduced to writing, the same was introduced and read, and a vote was taken thereon, first section by section and then upon the Ordinance as a whole with the following results:

Those present and voting "AYE" and in favor of the passage, adoption and approval of Sections 1, 2 and 3 of the foregoing Ordinance:

ALDERMAN DAVID CLAYTON
ALDERMAN KAY FAIRLEY


CARL SCOTT, MAYOR

(SEAL)

ATTEST:

JEAN SHEE, CITY CLERK

PUBLISH 1 TIME: MAY 17TH, 2007

ORDINANCE NUMBER 1979 (42-A234)

EXHIBIT "M"

AN ORDINANCE CHANGING AND AMENDING THE COMPREHENSIVE ZONING ORDINANCE NO. 1979 (42) OF THE CITY OF PETAL, MISSISSIPPI, AS AMENDED BY ORDINANCE NUMBERS 1979 (42-1) THROUGH 1979 (42-A233) SO AS TO CHANGE THE ZONING CLASSIFICATION OF PROPERTY LOCATED ON STEVENS STREET, PETAL, MS, FROM R-3 (MEDIUM DENSITY RESIDENTIAL) TO R-1 (LOW DENSITY RESIDENTIAL).

BE IT ORDAINED BY THE MAYOR AND BOARD OF ALDERMEN OF THE CITY OF PETAL, MISSISSIPPI:

SECTION 1. That the Comprehensive Zoning District Map, adopted as part of the Comprehensive Zoning Ordinance Number 1979 (42) of the City of Petal, Mississippi, as amended by Ordinance Numbers 1979 (42-1) through 1979 (42-A233) and the same is hereby changed and amended as per petition filed in connection therewith so that the land described as listed below. Change of current zoning from R-3 (Medium Density Residential) to R-1 (Low Density Residential).

Said land being more particularly described as follows, to wit:

LOT 9 BLK 1 W P SMITH E HATTIESBURG S/D PARCEL #3-022N-35-148.00, IN FORREST COUNTY, MS.

as per map or plat thereof on file in the office of the Chancery Clerk of Forrest County, Mississippi, is hereby classified and placed in the R-1 (Low Density Residential) zoning.

SECTION 2. Except as hereby expressly changed and amended, the aforesaid Comprehensive Zoning Ordinance No. 1979 (42) of the City of Petal, Mississippi, as amended by Ordinance Numbers 1979 (42-1) through 1979 (42-A233) shall be and remain in full force and form as adopted on April 3, 2007.

SECTION 3. That this Ordinance shall take effect and be in full force within thirty (30) days from and after its passage as provided by law. The foregoing Ordinance having been reduced to writing, the same was introduced and read, and a vote was taken thereon, first section by section and then upon the Ordinance as a whole with the following results:

Those present and voting "AYE" and in favor of the passage, adoption and approval of Sections 1, 2 and 3 of the foregoing Ordinance:

ALDERMAN DAVID CLAYTON
ALDERMAN KAY FAIRLEY

Those present and voting "NAY" or against the adoption of any section of the

foregoing Ordinance: NONE


Those present and voting "AYE" and in favor of the adoption of the foregoing

Ordinance as a whole:
ALDERMAN DAVID CLAYTON
ALDERMAN KAY FAIRLEY
ALDERMAN JAMES MOORE
ALDERMAN STEVE STRINGER
ALDERMAN LIESA WEAVER

Those present and voting "NAY" or against the adoption of the foregoing

Ordinance as a whole: NONE

WHEREUPON, the foregoing Ordinance be, and the same is hereby passed, adopted and approved on this the 3rd day of April 2007.


CARL SCOTT, MAYOR

(SEAL)

ATTEST:

JEAN SHEE, CITY CLERK

PUBLISH 1 TIME: MAY 17TH, 2007

ORDINANCE NUMBER 1979 (42-A235)

EXHIBIT "N"

AN ORDINANCE CHANGING AND AMENDING THE COMPREHENSIVE ZONING ORDINANCE NO. 1979 (42) OF THE CITY OF PETAL, MISSISSIPPI, AS AMENDED BY ORDINANCE NUMBERS 1979 (42-1) THROUGH 1979 (42-A234) SO AS TO CHANGE THE ZONING CLASSIFICATION OF PROPERTY LOCATED AT 135 STEVENS STREET, PETAL, MS, FROM R-3 (MEDIUM DENSITY RESIDENTIAL) TO R-1 (LOW DENSITY RESIDENTIAL).

BE IT ORDAINED BY THE MAYOR AND BOARD OF ALDERMEN OF THE CITY OF PETAL, MISSISSIPPI:

SECTION 1. That the Comprehensive Zoning District Map, adopted as part of the Comprehensive Zoning Ordinance Number 1979 (42) of the City of Petal, Mississippi, as amended by Ordinance Numbers 1979 (42-1) through 1979 (42-A234) and the same is hereby changed and amended as per petition filed in connection therewith so that the land described as listed below. Change of current zoning from R-3 (Medium Density Residential) to R-1 (Low Density Residential).

Said land being more particularly described as follows, to wit:

LOT 6 7 & 8 BLK 2 E HATTIESBURG S/D; PARCEL #3-022N-35-124.00, IN FORREST COUNTY, MS.

as per map or plat thereof on file in the office of the Chancery Clerk of Forrest County, Mississippi, is hereby classified and placed in the R-1 (Low Density Residential) zoning.

SECTION 2. Except as hereby expressly changed and amended, the aforesaid Comprehensive Zoning Ordinance No. 1979 (42) of the City of Petal, Mississippi, as amended by Ordinance Numbers 1979 (42-1) through 1979 (42-A234) shall be and remain in full force and form as adopted on April 3, 2007.

SECTION 3. That this Ordinance shall take effect and be in full force within thirty (30) days from and after its passage as provided by law. The foregoing Ordinance having been reduced to writing, the same was introduced and read, and a vote was taken thereon, first section by section and then upon the Ordinance as a whole with the following results:

Those present and voting "AYE" and in favor of the passage, adoption and approval of Sections 1, 2 and 3 of the foregoing Ordinance:

ALDERMAN DAVID CLAYTON
ALDERMAN KAY FAIRLEY


Those present and voting "NAY" or against the adoption of any section of the foregoing Ordinance: NONE

Those present and voting "AYE" and in favor of the adoption of the foregoing Ordinance as a whole:

ALDERMAN DAVID CLAYTON
ALDERMAN KAY FAIRLEY
ALDERMAN JAMES MOORE
ALDERMAN STEVE STRINGER
ALDERMAN LIESA WEAVER

Those present and voting "NAY" or against the adoption of the foregoing Ordinance as a whole: NONE

WHEREUPON, the foregoing Ordinance be, and the same is hereby passed, adopted and approved on this the 3rd day of April 2007.


CARL SCOTT, MAYOR

(SEAL)

ATTEST:

JEAN SHEE, CITY CLERK

PUBLISH 1 TIME: MAY 17TH, 2007

ORDINANCE NUMBER 1979 (42-A236)

EXHIBIT "O"


Those present and voting "NAY" or against the adoption of any section of the foregoing Ordinance:
NONE

Those present and voting "AYE" and in favor of the adoption of the foregoing Ordinance as a whole:

ALDERMAN DAVID CLAYTON
ALDERMAN KAY FAIRLEY
ALDERMAN JAMES MOORE
ALDERMAN STEVE STRINGER
ALDERMAN LIESA WEAVER

Those present and voting "NAY" or against the adoption of the foregoing Ordinance as a whole:
NONE

WHEREUPON, the foregoing Ordinance be, and the same is hereby passed, adopted and approved on this the 3rd day of April 2007.


CARL SCOTT, MAYOR

(SEAL)

ATTEST:

JEAN SHEE, CITY CLERK

PUBLISH 1 TIME: MAY 17TH, 2007

AN ORDINANCE CHANGING AND AMENDING THE COMPREHENSIVE ZONING ORDINANCE NO. 1979 (42) OF THE CITY OF PETAL, MISSISSIPPI, AS AMENDED BY ORDINANCE NUMBERS 1979 (42-1) THROUGH 1979 (42-A235) SO AS TO CHANGE THE ZONING CLASSIFICATION OF PROPERTY LOCATED ON STEVENS STREET, PETAL, MS, FROM R-3 (MEDIUM DENSITY RESIDENTIAL) TO R-1 (LOW DENSITY RESIDENTIAL).

BE IT ORDAINED BY THE MAYOR AND BOARD OF ALDERMEN OF THE CITY OF PETAL, MISSISSIPPI:

SECTION 1. That the Comprehensive Zoning District Map, adopted as part of the omprehensive Zoning Ordinance Number 1979 (42) of the City of Petal, Mississippi, as ded by Ordinance Numbers 1979 (42-1) through 1979 (42-A235) and the same is . eby changed and amended as per petition filed in connection therewith so that the land described as listed below. Change of current zoning from R-3 (Medium Density Residential) to R-1 (Low Density Residential).

Said land being more particularly described as follows, to wit:

LOT 6 7 & 8 BLK 1 W P SMITH E HATTIESBURG S/D; PARCEL #3-022N-35-149.00, IN FORREST COUNTY, MS, as per map or plat thereof on file in the office of the Chancery Clerk of Forrest County, Mississippi, is hereby classified and placed in the R-1 (Low Density Residential) zoning.

SECTION 2. Except as hereby expressly changed and amended, the aforesaid Comprehensive Zoning Ordinance No. 1979 (42) of the City of Petal, Mississippi, as amended by Ordinance Numbers 1979 (42-1) through 1979 (42-A235) shall be and remain in full force and form as adopted on April 3, 2007.

SECTION 3. That this Ordinance shall take effect and be in full force within thirty (30) days from and after its passage as provided by law. The foregoing Ordinance having been reduced to writing, the same was introduced and read, and a vote was taken thereon, first section by section and then upon the Ordinance as a whole with the following results:

Those present and voting "AYE" and in favor of the passage, adoption and approval of Sections 1, 2 and 3 of the foregoing Ordinance:

ALDERMAN DAVID CLAYTON
ALDERMAN KAY FAIRLEY
ALDERMAN JAMES MOORE

ORDINANCE NUMBER 1979 (42-A237)

EXHIBIT "P"

AN ORDINANCE CHANGING AND AMENDING THE COMPREHENSIVE ZONING ORDINANCE NO. 1979 (42) OF THE CITY OF PETAL, MISSISSIPPI, AS AMENDED BY ORDINANCE NUMBERS 1979 (42-1) THROUGH 1979 (42-A236) SO AS TO CHANGE THE ZONING CLASSIFICATION OF PROPERTY LOCATED AT 143 STEVENS STREET, PETAL, MS, FROM R-3 (MEDIUM DENSITY RESIDENTIAL) TO R-1 (LOW DENSITY RESIDENTIAL).

Those present and voting "NAY" or against the adoption of any section of the foregoing Ordinance:

NONE

Those present and voting "AYE" and in favor of the adoption of the foregoing Ordinance as a whole:

ALDERMAN DAVID CLAYTON
ALDERMAN KAY FAIRLEY
ALDERMAN JAMES MOORE
ALDERMAN STEVE STRINGER
ALDERMAN LIESA WEAVER

BE IT ORDAINED BY THE MAYOR AND BOARD OF ALDERMEN OF THE CITY OF PETAL, MISSISSIPPI:

SECTION 1. That the Comprehensive Zoning District Map, adopted as part of the Comprehensive Zoning Ordinance Number 1979 (42) of the City of Petal, Mississippi, as amended by Ordinance Numbers 1979 (42-1) through 1979 (42-A236) and the same is hereby changed and amended as per petition filed in connection therewith so that the land described as listed below. Change of current zoning from R-3 (Medium Density Residential) to R-1 (Low Density Residential).

Said land being more particularly described as follows, to wit:

LOT 5 BLK 2 E HATTIESBURG S/D; PARCEL #3-022N-35-123.00, IN FORREST COUNTY, MS.

as per map or plat thereof on file in the office of the Chancery Clerk of Forrest County, Mississippi, is hereby classified and placed in the R-1 (Low Density Residential) zoning.

SECTION 2. Except as hereby expressly changed and amended, the aforesaid Comprehensive Zoning Ordinance No. 1979 (42) of the City of Petal, Mississippi, as amended by Ordinance Numbers 1979 (42-1) through 1979 (42-A236) shall be and remain in full force and form as adopted on April 3, 2007.

SECTION 3. That this Ordinance shall take effect and be in full force within thirty (30) days from and after its passage as provided by law. The foregoing Ordinance having been reduced to writing, the same was introduced and read, and a vote was taken thereon, first section by section and then upon the Ordinance as a whole with the following results:

Those present and voting "AYE" and in favor of the passage, adoption and approval of Sections 1, 2 and 3 of the foregoing Ordinance:

ALDERMAN DAVID CLAYTON
ALDERMAN KAY FAIRLEY
ALDERMAN JAMES MOORE

Those present and voting "NAY" or against the adoption of the foregoing

Ordinance as a whole:

NONE

WHEREUPON, the foregoing Ordinance be, and the same is hereby passed, adopted and approved on this the 3rd day of April 2007.


CARL SCOTT, MAYOR

(SEAL)

ATTEST:


JEAN SHEE, CITY CLERK

PUBLISH 1 TIME: MAY 17TH, 2007

ORDINANCE NUMBER 1979 (42-A238)

EXHIBIT "Q"

AN ORDINANCE CHANGING AND AMENDING THE COMPREHENSIVE ZONING ORDINANCE NO. 1979 (42) OF THE CITY OF PETAL, MISSISSIPPI, AS AMENDED BY ORDINANCE NUMBERS 1979 (42-1) THROUGH 1979 (42-A237) SO AS TO CHANGE THE ZONING CLASSIFICATION OF PROPERTY LOCATED ON STEVENS STREET, PETAL, MS, FROM R-3 (MEDIUM DENSITY RESIDENTIAL) TO R-1 (LOW DENSITY RESIDENTIAL).

BE IT ORDAINED BY THE MAYOR AND BOARD OF ALDERMEN OF THE CITY OF PETAL, MISSISSIPPI:

SECTION 1. That the Comprehensive Zoning District Map, adopted as part of the Comprehensive Zoning Ordinance Number 1979 (42) of the City of Petal, Mississippi, as amended by Ordinance Numbers 1979 (42-1) through 1979 (42-A237) and the same is hereby changed and amended as per petition filed in connection therewith so that the land described as listed below. Change of current zoning from R-3 (Medium Density Residential) to R-1 (Low Density Residential).

Said land being more particularly described as follows, to wit:

LOT 5 BLK 1 W P SMITH E HATTIESBURG S/D; PARCEL #3-022N-35-150.00, IN FORREST COUNTY, MS, as per map or plat thereof on file in the office of the Chancery Clerk of Forrest County, Mississippi, is hereby classified and placed in the R-1 (Low Density Residential) zoning.

SECTION 2. Except as hereby expressly changed and amended, the aforesaid Comprehensive Zoning Ordinance No. 1979 (42) of the City of Petal, Mississippi, as amended by Ordinance Numbers 1979 (42-1) through 1979 (42-A237) shall be and remain in full force and form as adopted on April 3, 2007.

SECTION 3. That this Ordinance shall take effect and be in full force within thirty (30) days from and after its passage as provided by law. The foregoing Ordinance having been reduced to writing, the same was introduced and read, and a vote was taken thereon, first section by section and then upon the Ordinance as a whole with the following results:

Those present and voting "AYE" and in favor of the passage, adoption and approval of Sections 1, 2 and 3 of the foregoing Ordinance:


ALDERMAN DAVID CLAYTON
ALDERMAN KAY FAIRLEY
ALDERMAN JAMES MOORE

Those present and voting "NAY" or against the adoption of any section of the foregoing Ordinance:
NONE

Those present and voting "AYE" and in favor of the adoption of the foregoing Ordinance as a whole:
ALDERMAN DAVID CLAYTON
ALDERMAN KAY FAIRLEY
ALDERMAN JAMES MOORE
ALDERMAN STEVE STRINGER
ALDERMAN LIESA WEAVER

Those present and voting "NAY" or against the adoption of the foregoing Ordinance as a whole:
NONE

WHEREUPON, the foregoing Ordinance be, and the same is hereby passed, adopted and approved on this the 3rd day of April 2007.


CARL SCOTT, MAYOR

(SEAL)

ATTEST:

JEAN SHEE, CITY CLERK

PUBLISH 1 TIME: MAY 17TH, 2007

ORDINANCE NUMBER 1979 (42-A239)

EXHIBIT "R"


Those present and voting "NAY" or against the adoption of any section of the foregoing Ordinance: NONE

Those present and voting "AYE" and in favor of the adoption of the foregoing Ordinance as a whole:

ALDERMAN DAVID CLAYTON
ALDERMAN KAY FAIRLEY
ALDERMAN JAMES MOORE
ALDERMAN STEVE STRINGER
ALDERMAN LIESA WEAVER

Those present and voting "NAY" or against the adoption of the foregoing Ordinance as a whole: NONE

WHEREUPON, the foregoing Ordinance be, and the same is hereby passed, adopted and approved on this the 3rd day of April 2007.


CARL SCOTT, MAYOR

(SEAL)

ATTEST:

JEAN ISHEE, CITY CLERK

PUBLISH 1 TIME: MAY 17TH, 2007

AN ORDINANCE CHANGING AND AMENDING THE COMPREHENSIVE ZONING ORDINANCE NO. 1979 (42) OF THE CITY OF PETAL, MISSISSIPPI, AS AMENDED BY ORDINANCE NUMBERS 1979 (42-1) THROUGH 1979 (42-A238) SO AS TO CHANGE THE ZONING CLASSIFICATION OF PROPERTY LOCATED ON STEVENS STREET, PETAL, MS, FROM R-3 (MEDIUM DENSITY RESIDENTIAL) TO R-1 (LOW DENSITY RESIDENTIAL).

BE IT ORDAINED BY THE MAYOR AND BOARD OF ALDERMEN OF THE CITY OF PETAL, MISSISSIPPI:

SECTION 1. That the Comprehensive Zoning District Map, adopted as part of the Comprehensive Zoning Ordinance Number 1979 (42) of the City of Petal, Mississippi, as amended by Ordinance Numbers 1979 (42-1) through 1979 (42-A238) and the same is hereby changed and amended as per petition filed in connection therewith so that the land described as listed below. Change of current zoning from R-3 (Medium Density Residential) to R-1 (Low Density Residential).

Said land being more particularly described as follows, to wit:

LOT 4 BLK 2 E HATTIESBURG S/D; PARCEL #3-022N-35-122.00, IN FORREST COUNTY, MS, as per map or plat thereof on file in the office of the Chancery Clerk of Forrest County, Mississippi, is hereby classified and placed in the R-1 (Low Density Residential) zoning.

SECTION 2. Except as hereby expressly changed and amended, the aforesaid Comprehensive Zoning Ordinance No. 1979 (42) of the City of Petal, Mississippi, as amended by Ordinance Numbers 1979 (42-1) through 1979 (42-A238) shall be and remain in full force and form as adopted on April 3, 2007.

SECTION 3. That this Ordinance shall take effect and be in full force within thirty (30) days from and after its passage as provided by law. The foregoing Ordinance having been reduced to writing, the same was introduced and read, and a vote was taken thereon, first section by section and then upon the Ordinance as a whole with the following results:

Those present and voting "AYE" and in favor of the passage, adoption and approval of Sections 1, 2 and 3 of the foregoing Ordinance:

ALDERMAN DAVID CLAYTON
ALDERMAN KAY FAIRLEY
ALDERMAN JAMES MOORE

ORDINANCE NUMBER 1979 (42-A240)

EXHIBIT "S"

AN ORDINANCE CHANGING AND AMENDING THE COMPREHENSIVE ZONING ORDINANCE NO. 1979 (42) OF THE CITY OF PETAL, MISSISSIPPI, AS AMENDED BY ORDINANCE NUMBERS 1979 (42-1) THROUGH 1979 (42-A239) SO AS TO CHANGE THE ZONING CLASSIFICATION OF PROPERTY LOCATED ON STEVENS STREET, PETAL, MS, FROM R-3 (MEDIUM DENSITY RESIDENTIAL) TO R-1 (LOW DENSITY RESIDENTIAL).

BE IT ORDAINED BY THE MAYOR AND BOARD OF ALDERMEN OF THE CITY OF PETAL, MISSISSIPPI:

SECTION 1. That the Comprehensive Zoning District Map, adopted as part of the omprehensive Zoning Ordinance Number 1979 (42) of the City of Petal, Mississippi, as ded by Ordinance Numbers 1979 (42-1) through 1979 (42-A239) and the same is eby changed and amended as per petition filed in connection therewith so that the land described as listed below. Change of current zoning from R-3 (Medium Density Residential) to R-1 (Low Density Residential).

Said land being more particularly described as follows, to wit:

LOT 4 BLK 1 W P SMITH E HATTIESBURG S/D; PARCEL #3-022N-35-151.00, IN FORREST COUNTY, MS, as per map or plat thereof on file in the office of the Chancery Clerk of Forrest County, Mississippi, is hereby classified and placed in the R-1 (Low Density Residential) zoning.

SECTION 2. Except as hereby expressly changed and amended, the aforesaid Comprehensive Zoning Ordinance No. 1979 (42) of the City of Petal, Mississippi, as amended by Ordinance Numbers 1979 (42-1) through 1979 (42-A239) shall be and remain in full force and form as adopted on April 3, 2007.

SECTION 3. That this Ordinance shall take effect and be in full force within thirty (30) days from and after its passage as provided by law. The foregoing Ordinance having been reduced to writing, the same was introduced and read, and a vote was taken thereon, first section by section and then upon the Ordinance as a whole with the following results:

Those present and voting "AYE" and in favor of the passage, adoption and approval of Sections 1, 2 and 3 of the foregoing Ordinance:

ALDERMAN DAVID CLAYTON
ALDERMAN KAY FAIRLEY
ALDERMAN JAMES MOORE


Those present and voting "NAY" or against the adoption of any section of the foregoing Ordinance: NONE

Those present and voting "AYE" and in favor of the adoption of the foregoing Ordinance as a whole:

ALDERMAN DAVID CLAYTON
ALDERMAN KAY FAIRLEY
ALDERMAN JAMES MOORE
ALDERMAN STEVE STRINGER
ALDERMAN LIESA WEAVER

Those present and voting "NAY" or against the adoption of the foregoing Ordinance as a whole: NONE

WHEREUPON, the foregoing Ordinance be, and the same is hereby passed, adopted and approved on this the 3rd day of April 2007.


CARL SCOTT, MAYOR

(SEAL)

ATTEST:


JEAN SHREE, CITY CLERK

PUBLISH 1 TIME: MAY 17TH, 2007

ORDINANCE NUMBER 1979 (42-A241)

EXHIBIT "T"

AN ORDINANCE CHANGING AND AMENDING THE COMPREHENSIVE ZONING ORDINANCE NO. 1979 (42) OF THE CITY OF PETAL, MISSISSIPPI, AS AMENDED BY ORDINANCE NUMBERS 1979 (42-1) THROUGH 1979 (42-A240) SO AS TO CHANGE THE ZONING CLASSIFICATION OF PROPERTY LOCATED AT 147 STEVENS STREET, PETAL, MS, FROM R-3 (MEDIUM DENSITY RESIDENTIAL) TO R-1 (LOW DENSITY RESIDENTIAL).

BE IT ORDAINED BY THE MAYOR AND BOARD OF ALDERMEN OF THE CITY OF PETAL, MISSISSIPPI:

SECTION 1. That the Comprehensive Zoning District Map, adopted as part of the Comprehensive Zoning Ordinance Number 1979 (42) of the City of Petal, Mississippi, as amended by Ordinance Numbers 1979 (42-1) through 1979 (42-A240) and the same is hereby changed and amended as per petition filed in connection therewith so that the land described as listed below. Change of current zoning from R-3 (Medium Density Residential) to R-1 (Low Density Residential).

Said land being more particularly described as follows, to wit:

LOTS 3 BLK 2 E HATTIESBURG S/D; PARCEL #3-022N-35-121 00, IN FORREST COUNTY, MS. as per map or plat thereof on file in the office of the Chancery Clerk of Forrest County, Mississippi, is hereby classified and placed in the R-1 (Low Density Residential) zoning.

SECTION 2. Except as hereby expressly changed and amended, the aforesaid Comprehensive Zoning Ordinance No. 1979 (42) of the City of Petal, Mississippi, as amended by Ordinance Numbers 1979 (42-1) through 1979 (42-A240) shall be and remain in full force and form as adopted on April 3, 2007.

SECTION 3. That this Ordinance shall take effect and be in full force within thirty (30) days from and after its passage as provided by law. The foregoing Ordinance having been reduced to writing, the same was introduced and read, and a vote was taken thereon, first section by section and then upon the Ordinance as a whole with the following results:

Those present and voting "AYE" and in favor of the passage, adoption and approval of Sections 1, 2 and 3 of the foregoing Ordinance:

ALDERMAN DAVID CLAYTON
ALDERMAN KAY FAIRLEY
ALDERMAN JAMES MOORE


Those present and voting "NAY" or against the adoption of any section of the foregoing Ordinance: NONE

Those present and voting "AYE" and in favor of the adoption of the foregoing Ordinance as a whole:

ALDERMAN DAVID CLAYTON
ALDERMAN KAY FAIRLEY
ALDERMAN JAMES MOORE
ALDERMAN STEVE STRINGER
ALDERMAN LIESA WEAVER

Those present and voting "NAY" or against the adoption of the foregoing Ordinance as a whole: NONE

WHEREUPON, the foregoing Ordinance be, and the same is hereby passed, adopted and approved on this the 3rd day of April 2007.


CARL SCOTT, MAYOR

(SEAL)

ATTEST:


JEAN SHEE, CITY CLERK

PUBLISH 1 TIME: MAY 17TH, 2007

ORDINANCE NUMBER 1979 (42-A242)

EXHIBIT "U"

AN ORDINANCE CHANGING AND AMENDING THE COMPREHENSIVE ZONING ORDINANCE NO. 1979 (42) OF THE CITY OF PETAL, MISSISSIPPI, AS AMENDED BY ORDINANCE NUMBERS 1979 (42-1) THROUGH 1979 (42-A241) SO AS TO CHANGE THE ZONING CLASSIFICATION OF PROPERTY LOCATED ON STEVENS STREET, PETAL, MS, FROM R-3 (MEDIUM DENSITY RESIDENTIAL) TO R-1 (LOW DENSITY RESIDENTIAL).

BE IT ORDAINED BY THE MAYOR AND BOARD OF ALDERMEN OF THE CITY OF PETAL, MISSISSIPPI:

SECTION 1. That the Comprehensive Zoning District Map, adopted as part of the omprehensive Zoning Ordinance Number 1979 (42) of the City of Petal, Mississippi, as ded by Ordinance Numbers 1979 (42-1) through 1979 (42-A241) and the same is eby changed and amended as per petition filed in connection therewith so that the land described as listed below. Change of current zoning from R-3 (Medium Density Residential) to R-1 (Low Density Residential).

Said land being more particularly described as follows, to wit:

LOT 3 BLK 1 W P SMITH E HATTIESBURG S/D; PARCEL #3-022N-35-152.00, IN FORREST COUNTY, MS. as per map or plat thereof on file in the office of the Chancery Clerk of Forrest County, Mississippi, is hereby classified and placed in the R-1 (Low Density Residential) zoning.

SECTION 2. Except as hereby expressly changed and amended, the aforesaid Comprehensive Zoning Ordinance No. 1979 (42) of the City of Petal, Mississippi, as amended by Ordinance Numbers 1979 (42-1) through 1979 (42-A241) shall be and remain in full force and form as adopted on April 3, 2007.

SECTION 3. That this Ordinance shall take effect and be in full force within thirty (30) days from and after its passage as provided by law. The foregoing Ordinance having been reduced to writing, the same was introduced and read, and a vote was taken thereon, first section by section and then upon the Ordinance as a whole with the following results:

Those present and voting "AYE" and in favor of the passage, adoption and approval of Sections 1, 2 and 3 of the foregoing Ordinance:


ALDERMAN DAVID CLAYTON
ALDERMAN KAY FAIRLEY
ALDERMAN JAMES MOORE

Those present and voting "NAY" or against the adoption of any section of the foregoing Ordinance:
NONE

Those present and voting "AYE" and in favor of the adoption of the foregoing Ordinance as a whole:
ALDERMAN DAVID CLAYTON
ALDERMAN KAY FAIRLEY
ALDERMAN JAMES MOORE
ALDERMAN STEVE STRINGER
ALDERMAN LIESA WEAVER


Those present and voting "NAY" or against the adoption of the foregoing Ordinance as a whole:
NONE

WHEREUPON, the foregoing Ordinance be, and the same is hereby passed, adopted and approved on this the 3rd day of April 2007.


CARL SCOTT, MAYOR

(SEAL)

ATTEST:


JEAN SHEE, CITY CLERK

PUBLISH 1 TIME: MAY 17TH, 2007

ORDINANCE NUMBER 1979 (42-A243)

EXHIBIT "V"

AN ORDINANCE CHANGING AND AMENDING THE COMPREHENSIVE ZONING ORDINANCE NO. 1979 (42) OF THE CITY OF PETAL, MISSISSIPPI, AS AMENDED BY ORDINANCE NUMBERS 1979 (42-1) THROUGH 1979 (42-A242) SO AS TO CHANGE THE ZONING CLASSIFICATION OF PROPERTY LOCATED AT 149 STEVENS STREET, PETAL, MS, FROM R-3 (MEDIUM DENSITY RESIDENTIAL) TO R-1 (LOW DENSITY RESIDENTIAL).

BE IT ORDAINED BY THE MAYOR AND BOARD OF ALDERMEN OF THE CITY OF PETAL, MISSISSIPPI:

SECTION 1. That the Comprehensive Zoning District Map, adopted as part of the Comprehensive Zoning Ordinance Number 1979 (42) of the City of Petal, Mississippi, as amended by Ordinance Numbers 1979 (42-1) through 1979 (42-A242) and the same is hereby changed and amended as per petition filed in connection therewith so that the land described as listed below. Change of current zoning from R-3 (Medium Density Residential) to R-1 (Low Density Residential).

Said land being more particularly described as follows, to wit:

LOTS 1 & 2 BLK 2 E HATTIESBURG S/D, PARCEL #3-022N-35-120.00, IN FORREST COUNTY, MS, as per map or plat thereof on file in the office of the Chancery Clerk of Forrest County, Mississippi, is hereby classified and placed in the R-1 (Low Density Residential) zoning.

SECTION 2. Except as hereby expressly changed and amended, the aforesaid Comprehensive Zoning Ordinance No. 1979 (42) of the City of Petal, Mississippi, as amended by Ordinance Numbers 1979 (42-1) through 1979 (42-A242) shall be and remain in full force and form as adopted on April 3, 2007.

SECTION 3. That this Ordinance shall take effect and be in full force within thirty (30) days from and after its passage as provided by law. The foregoing Ordinance having been reduced to writing, the same was introduced and read, and a vote was taken thereon, first section by section and then upon the Ordinance as a whole with the following results:

Those present and voting "AYE" and in favor of the passage, adoption and approval of Sections 1, 2 and 3 of the foregoing Ordinance:

ALDERMAN DAVID CLAYTON
ALDERMAN KAY FAIRLEY
ALDERMAN JAMES MOORE

Those present and voting "NAY" or against the adoption of any section of the foregoing Ordinance:
NONE

Those present and voting "AYE" and in favor of the adoption of the foregoing Ordinance as a whole:

ALDERMAN DAVID CLAYTON
ALDERMAN KAY FAIRLEY
ALDERMAN JAMES MOORE
ALDERMAN STEVE STRINGER
ALDERMAN LIESA WEAVER

Those present and voting "NAY" or against the adoption of the foregoing Ordinance as a whole:
NONE

WHEREUPON, the foregoing Ordinance be, and the same is hereby passed, adopted and approved on this the 3rd day of April 2007.


CARL SCOTT, MAYOR

(SEAL)

ATTEST:

JEAN SHEE, CITY CLERK

PUBLISH 1 TIME: MAY 17TH, 2007

ORDINANCE NUMBER 1979 (42-A244)

EXHIBIT "W"

Those present and voting "NAY" or against the adoption of any section of the foregoing Ordinance: NONE

Those present and voting "AYE" and in favor of the adoption of the foregoing Ordinance as a whole:

ALDERMAN DAVID CLAYTON
ALDERMAN KAY FAIRLEY
ALDERMAN JAMES MOORE
ALDERMAN STEVE STRINGER
ALDERMAN LIESA WEAVER

Those present and voting "NAY" or against the adoption of the foregoing Ordinance as a whole: NONE

WHEREUPON, the foregoing Ordinance be, and the same is hereby passed, adopted and approved on this the 3rd day of April 2007.

AN ORDINANCE CHANGING AND AMENDING THE COMPREHENSIVE ZONING ORDINANCE NO. 1979 (42) OF THE CITY OF PETAL, MISSISSIPPI, AS AMENDED BY ORDINANCE NUMBERS 1979 (42-1) THROUGH 1979 (42-A243) SO AS TO CHANGE THE ZONING CLASSIFICATION OF PROPERTY LOCATED AT 303 W. 2ND AVENUE, PETAL, MS, FROM R-3 (MEDIUM DENSITY RESIDENTIAL) TO R-1 (LOW DENSITY RESIDENTIAL).

BE IT ORDAINED BY THE MAYOR AND BOARD OF ALDERMEN OF THE CITY OF PETAL, MISSISSIPPI:

SECTION 1. That the Comprehensive Zoning District Map, adopted as part of the Comprehensive Zoning Ordinance Number 1979 (42) of the City of Petal, Mississippi, as amended by Ordinance Numbers 1979 (42-1) through 1979 (42-A243) and the same is hereby changed and amended as per petition filed in connection therewith so that the land described as listed below. Change of current zoning from R-3 (Medium Density Residential) to R-1 (Low Density Residential).

Said land being more particularly described as follows, to wit:


W 1/2 LOTS 1 & 2 BLK 1 W P SMITH E HATTIESBURG S/D; PARCEL #3-022N-35-153.00, IN FORREST COUNTY, MS, as per map or plat thereof on file in the office of the Chancery Clerk of Forrest County, Mississippi, is hereby classified and placed in the R-1 (Low Density Residential) zoning.

SECTION 2. Except as hereby expressly changed and amended, the aforesaid Comprehensive Zoning Ordinance No. 1979 (42) of the City of Petal, Mississippi, as amended by Ordinance Numbers 1979 (42-1) through 1979 (42-A243) shall be and remain in full force and form as adopted on April 3, 2007.

SECTION 3. That this Ordinance shall take effect and be in full force within thirty (30) days from and after its passage as provided by law. The foregoing Ordinance having been reduced to writing, the same was introduced and read, and a vote was taken thereon, first section by section and then upon the Ordinance as a whole with the following results:

Those present and voting "AYE" and in favor of the passage, adoption and approval of Sections 1, 2 and 3 of the foregoing Ordinance:

ALDERMAN DAVID CLAYTON
ALDERMAN KAY FAIRLEY
ALDERMAN JAMES MOORE


CARL SCOTT, MAYOR

(SEAL)

ATTEST:

JEAN SHREE, CITY CLERK

PUBLISH 1 TIME: MAY 17TH, 2007

ORDINANCE NUMBER 1979 (42-A245)

EXHIBIT "X"

Those present and voting "NAY" or against the adoption of any section of the foregoing Ordinance:
NONE

Those present and voting "AYE" and in favor of the adoption of the foregoing Ordinance as a whole:

ALDERMAN DAVID CLAYTON
ALDERMAN KAY FAIRLEY
ALDERMAN JAMES MOORE
ALDERMAN STEVE STRINGER
ALDERMAN LIESA WEAVER

Those present and voting "NAY" or against the adoption of the foregoing Ordinance as a whole:
NONE

WHEREUPON, the foregoing Ordinance be, and the same is hereby passed, adopted and approved on this the 3rd day of April 2007.

AN ORDINANCE CHANGING AND AMENDING THE COMPREHENSIVE ZONING ORDINANCE NO. 1979 (42) OF THE CITY OF PETAL, MISSISSIPPI, AS AMENDED BY ORDINANCE NUMBERS 1979 (42-1) THROUGH 1979 (42-A244) SO AS TO CHANGE THE ZONING CLASSIFICATION OF PROPERTY LOCATED AT 135 W. 2ND AVENUE, PETAL, MS, FROM R-3 (MEDIUM DENSITY RESIDENTIAL) TO R-1 (LOW DENSITY RESIDENTIAL).

BE IT ORDAINED BY THE MAYOR AND BOARD OF ALDERMEN OF THE CITY OF PETAL, MISSISSIPPI:

SECTION 1. That the Comprehensive Zoning District Map, adopted as part of the Comprehensive Zoning Ordinance Number 1979 (42) of the City of Petal, Mississippi, as amended by Ordinance Numbers 1979 (42-1) through 1979 (42-A244) and the same is hereby changed and amended as per petition filed in connection therewith so that the land described as listed below. Change of current zoning from R-3 (Medium Density Residential) to R-1 (Low Density Residential).

Said land being more particularly described as follows, to wit:

E 1/2 LOTS 1 & 2 BLK 1 W P SMITH E HATTIESBURG S/D, PARCEL #3-022N-35-154.00, IN FORREST COUNTY, MS, as per map or plat thereof on file in the office of the Chancery Clerk of Forrest County, Mississippi, is hereby classified and placed in the R-1 (Low Density Residential) zoning.

SECTION 2. Except as hereby expressly changed and amended, the aforesaid Comprehensive Zoning Ordinance No. 1979 (42) of the City of Petal, Mississippi, as amended by Ordinance Numbers 1979 (42-1) through 1979 (42-A244) shall be and remain in full force and form as adopted on April 3, 2007.

SECTION 3. That this Ordinance shall take effect and be in full force within thirty (30) days from and after its passage as provided by law. The foregoing Ordinance having been reduced to writing, the same was introduced and read, and a vote was taken thereon, first section by section and then upon the Ordinance as a whole with the following results:

Those present and voting "AYE" and in favor of the passage, adoption and approval of Sections 1, 2 and 3 of the foregoing Ordinance:

ALDERMAN DAVID CLAYTON
ALDERMAN KAY FAIRLEY
ALDERMAN JAMES MOORE


CARL SCOTT, MAYOR

(SEAL)

ATTEST:

JEAN SHEE, CITY CLERK

PUBLISH 1 TIME: MAY 17TH, 2007

EXHIBIT "Y"
~~ORDER~~

WHEREAS, THE MAYOR AND BOARD OF ALDERMEN OF THE CITY OF PETAL, MISSISSIPPI UPON THE RECOMMENDATION OF CHIEF LEE SHELBOURN, DO HEREBY DEEM IT NECESSARY TO TRANSFER OFFICER BLAINE STANSELL.

IT IS HEREBY ORDERED THAT OFFICER BLAINE STANSELL IS HEREBY TRANSFERRED TO METRO NARCOTICS OFFICER AT A RATE OF \$13.74 PER HOUR EFFECTIVE APRIL 3, 2007

SO ORDERED ON THIS THE 3RD DAY OF APRIL, 2007.

CITY OF PETAL
MINUTE BOOK 27

46

EXHIBIT #2
~~ORDER~~

WHEREAS, THE MAYOR AND BOARD OF ALDERMEN OF THE CITY OF PETAL, MISSISSIPPI UPON THE RECOMMENDATION OF CHIEF LEE SHELBOURN, DO HEREBY DEEM IT NECESSARY TO TRANSFER SGT. JASON JAMES.

IT IS HEREBY ORDERED THAT SGT JASON JAMES IS HEREBY TRANSFERRED TO METRO NARCOTICS OFFICER AT A RATE OF \$14.19 PER HOUR EFFECTIVE APRIL 3, 2007

SO ORDERED ON THIS THE 3RD DAY OF APRIL 2007.

CITY OF PETAL
MINUTE BOOK 27

47

EXHIBIT "AA"
~~ORDER~~

WHEREAS, THE MAYOR AND BOARD OF ALDERMEN OF THE CITY OF PETAL, MISSISSIPPI UPON THE RECOMMENDATION OF CHIEF LEE SHELBOURN, DO HEREBY DEEM IT NECESSARY TO TRANSFER OFFICER MICHAEL BLOUNT.

IT IS HEREBY ORDERED THAT OFFICER MICHAEL BLOUNT IS HEREBY TRANSFERRED FROM METRO NARCOTICS TO PATROL AT A RATE OF \$13.74 PER HOUR EFFECTIVE APRIL 3, 2007
SO ORDERED ON THIS THE 3RD DAY OF APRIL 2007.

EXHIBIT "BB"

WHEREAS, THE MAYOR AND BOARD OF ALDERMEN OF THE CITY OF PETAL, MISSISSIPPI UPON THE RECOMMENDATION OF CHIEF LEE SHELBOURN, DO HEREBY DEEM IT NECESSARY TO TRANSFER MELISSA HARVEY.

IT IS HEREBY ORDERED THAT MELISSA HARVEY IS HEREBY TRANSFERRED FROM AN 84-HOUR PAY PERIOD TO AN 80-HOUR PAY PERIOD AT 2ND CLASS DISPATCHER PAY RATE OF \$10.54 PER HOUR.

SO ORDERED ON THIS THE 3RD DAY OF APRIL 2007.

CITY OF PETAL
MINUTE BOOK 27

49

EXHIBIT "C"
~~ORDER~~

WHEREAS, THE MAYOR AND BOARD OF ALDERMEN OF THE CITY OF PETAL, MISSISSIPPI UPON THE RECOMMENDATION OF MAYOR SCOTT, DO HEREBY DEEM IT NECESSARY TO REINSTATE JASON JONES.

IT IS HEREBY ORDERED THAT JASON JONES EMPLOYMENT BE REINSTATED WITH NO TIME LOSS AT A PAY RATE OF \$12.50 PER HOUR.

SO ORDERED ON THIS THE 3RD DAY OF APRIL 2007.

CITY OF PETAL
MINUTE BOOK 27

EXHIBIT "DD"

AN ORDINANCE CHANGING AND AMENDING THE COMPREHENSIVE ZONING
ORDINANCE NO. 1979 (42) OF THE CITY OF PETAL, MISSISSIPPI

BE IT ORDAINED BY THE MAYOR AND BOARD OF ALDERMEN OF THE CITY
OF PETAL, MISSISSIPPI:

SECTION I: The following articles of Ordinance 1979(42) be amended as follows:

7.41 In the case of new and/or used car dealers, not more than 10 wrecked vehicles used for parts or to be rebuilt, may be kept on the dealers lot provided that they are behind the principle building used for sales and totally out of the public view. Any question as to what constitutes out of the public view shall be determined by the City Planning Commission and approved by the Board of Aldermen. The intent of this section is to prohibit new and/or used car dealers from becoming or appearing to become a junk yard as defined in section 5.36 of this ordinance.

7.41.1 Automobile Repair, Automobile Washes and Collision and Bump Shops shall be subject to the following requirements:

- Such uses shall have a minimum frontage along the principle street of one hundred-fifty (150) feet, and a minimum area of fifteen thousand (15,000) square feet.
- Separation shall be made between the pedestrian sidewalk and vehicular parking and maneuvering areas with the use of curbs, greenbelts and/or traffic islands
- Driveways shall be designed to accommodate the type and volume of vehicular traffic using the site and located in a manner that does not create a traffic safety or congestion problem.
- Vehicle sales shall not be permitted on the premises.
- Any work including repairs, servicing, greasing and/or washing motor vehicles shall be conducted within an enclosed building located not less than forty (40) feet from any street lot line, and not less than ten (10) feet from any side lot line.
- No more than one curb opening shall be permitted for each fifty (50) feet of frontage or major fraction thereof along any street. No driveway or curb opening shall be located nearer than ten (10) feet to any corner or exterior lot line. No driveway shall be located nearer than thirty (30) feet to any other driveway serving the site.
- Outdoor storage or parking of vehicles, except for two (2) private automobiles per indoor stall or service area of the facility, shall be prohibited between the hours of 10:00 p.m. and 8:00 a.m. No junk, debris, abandoned or dismantled automobile or automobile parts or similar material shall be stored or allowed to remain on any lot in any General Commercial District.
- All outdoor areas used for the storage of motor vehicles waiting for service shall be effectively screened from view from abutting properties and public streets. Such screening shall consist of a solid masonry-screening device except for gates, and such screening device shall not be less than six (6) feet in height. Parking areas for employees and customers shall be separate and apart from the storage area.

7.41.2 Automobile/Truck Towing/Wrecker Service shall be subject to the following requirements:

- All vehicles shall be stored in an area surrounded by a six (6) foot standard cyclone fence at a minimum and capable of being locked to prevent casual access.
- The area shall be capable of securely storing a minimum of twenty (20) vehicles and a maximum of fifty (50) vehicles in a neat, orderly fashion.
- Vehicle sales shall not be permitted on the premises.
- No junk, debris, abandoned or dismantled vehicle, vehicle parts, towed vehicle or similar material shall be stored or allowed to remain in any area either inside or outside the required fenced area.
- Areas utilized for storage shall be maintained free of all potential vehicle contaminants, such as oil, antifreeze leaks, and kept free of overgrown vegetation.

7.45 The keeping or maintenance in any area on private property which is clearly visible from a public street, sidewalk, park or other public area of any accumulation, collection or untidy storage of any of the following: old appliances or parts thereof; old iron, steel, aluminum or other metal; inoperable junk vehicles, vehicle parts, machinery or equipment, mattresses, bedding, clothing, rags, or cloth; straw, packing material, cardboard or paper; tin cans, wire, bottles, glass, cement; wood or timber not neatly stacked or piled; or, in addition to the above articles, any condition judicially determined to be unhealthy after written

complaint from local health officials, a fire hazard after written complaint from a local fire official or an unsightly condition after written complaint from two or more residents within the neighborhood or general vicinity of the condition. This type of public nuisance shall not apply to conditions completely enclosed within a building or fencing so as not be visible from public property or to construction sites where the progress of construction is proceeding with reasonable diligence and in conformity with existing construction provisions.

SECTION II: That this Ordinance shall take effect and be in full force within thirty (30) days from and after its passage as provided by law.

SECTION III: The foregoing Ordinance having been reduced to writing, the same was introduced and read, and a vote was taken thereon, first section by section and then upon the Ordinance as a whole with the following results:

Those present and voting "AYE" and in favor of the passage, adoption and approval of sections 7.41, 7.41.1, 7.41.2 and 7.45 of the foregoing Ordinance:

ALDERMAN DAVID CLAYTON
ALDERMAN KAY FAIRLEY
ALDERMAN JAMES MOORE
ALDERMAN STEVE STRINGER
ALDERMAN LIESA WEAVER

Those present and voting "NAY" or against the adoption of any section of the foregoing Ordinance:

NONE


Those present and voting "AYE" and in favor of the adoption of the foregoing Ordinance as a whole:

ALDERMAN DAVID CLAYTON
ALDERMAN KAY FAIRLEY
ALDERMAN JAMES MOORE
ALDERMAN STEVE STRINGER
ALDERMAN LIESA WEAVER

Those present and voting "NAY" or against the adoption of the foregoing Ordinance as a whole:

NONE

WHEREUPON, the foregoing Ordinance be, and the same is hereby passed, adopted and approved on this the 3rd day of April 2007.


CARL L. SCOTT, MAYOR

(SEAL)

ATTEST:


JEAN NISHEE, CITY CLERK

PUBLISH 1 TIME: JULY 12, 2007

CITY OF PETAL
MINUTE BOOK 27

EXHIBIT "EE"

AN ORDINANCE ESTABLISHING A WRECKER SERVICE POLICY
IN THE CITY OF PETAL AND PRESCRIBING PENALTIES FOR THE
VIOLATION OF ITS PROVISION AND FOR RELATED PURPOSES

BE IT ORDAINED BY THE MAYOR AND BOARD OF ALDERMEN OF THE
CITY OF PETAL, MISSISSIPPI:

Section 1. Definitions:

1. "City" shall be construed to mean the City of Petal, Mississippi.
2. "The City Limits of Petal" shall be a wrecker zone.
3. "City Official" shall be construed to mean the Chief of Police or other employee designated by him/her for the purpose of the administration of this policy.
4. "Owner or Vehicle Operator" shall mean owner of operator of a motor vehicle.
5. "A Non-preference Wrecker Service" is called by the Petal Police Department in those instances in which the owner or operator of a vehicle requires a tow or pick-up and has no preference as to who tows or picks up the vehicle, or is incapable of indicating a preference, or is not present to make a choice of wrecker service to call for a tow or pick-up, including those vehicles to be towed because of alleged parking violations.
6. "Wrecker" for the purposes of this policy, the work "wrecker" shall be construed to mean and include all vehicles of one (1) ton capacity or more, having one (1) or more dual-wheel rear axles and used for hauling, towing, pushing, or pulling any automobile or other vehicle of every kind, nature, and description, regardless of whether such vehicle is being hauled, pushed, pulled or may be self-propelled.

Section 2. Non-Preference wrecker service call list established.

There is hereby established a Non-Preference Wrecker Service Call List to be maintained and kept on file at the Petal Police Department.

Any wrecker service desiring to be placed on the Non-Preference Call List must meet the following minimum standards, in addition to any other state or federal regulation, which may apply.

- A. Must provide twenty-four (24) hour-per-day wrecker service from a properly zoned location and must be licensed and permitted.
- B. Must provide a secure place of storage within five (5) miles of City Limits hauled by the wrecker service. A secure place of storage is considered one which meets the following minimum requirements.
 1. Area surrounded by a six (6) foot fence and capable of being locked to prevent casual access.
 2. The area must be capable of storing a minimum of twenty (20) vehicles.
- C. Must provide wrecker vehicles and equipment to meet the following minimum requirements, whether obtaining permits for one (1) or more said wreckers:
 1. Light-duty wreckers: having a rating of (8) tons or more and be mounted on a truck chassis with a minimum of ten thousand

3. A certificate of ownership of such wrecker by the person requesting registration.
- B. Such application shall also be accompanied by a records check completed by the Petal Police Department, consisting of the owner-operator's and /or drivers' criminal history, if any. Any owner-operator or driver that is on parole or probation for any felony conviction or under indictment for any felony shall not be granted a registration permit and shall not operate or drive said wrecker or wreckers.

Section 7. Liability insurance or bond prerequisite to operation; amount, conditions.

- A. The owner or operator of any wrecker to be used as a Non-Preference wrecker shall, before operating the same, present to the Chief of Police, or his/her designee, a public liability insurance policy or policies or bonds written by an insurance or bonding company authorized to do business in the State of Mississippi for each wrecker operated on the Non-Preference rotation list; and there shall be an insurance policy or policies or bonds presented to the Chief of Police, for coverage of property damage or loss to or from any vehicle while being towed or stored by the wrecker owner or operator.
- B. Such insurance policy, policies or bond shall be conditioned for the payment of any final judgment against said wrecker owner or operator for personal injury or property damage or loss resulting from or arising out of the use, maintenance, operation, or any related action of the wrecker owner or operator while towing or storing said vehicles, provided, however, that the amount of the public liability policy or bond required on any Non-Preference wrecker shall in no case be less than Seven Hundred Fifty Thousand Dollars (\$750,000.00), combined single limit automobile liability coverage or insurance or bond of split limit liability automotive coverage of One Hundred Thousand Dollars (\$100,000.00) for the death or injury of any one person and subject to said limit for one person; Three Hundred Thousand (\$300,000.00) Dollars total public liability for any one accident; and One Hundred Thousand (\$100,000.00) Dollars for property damage for any one accident; and any non-preference owner or operator of a "light duty" and/or "medium duty" wrecker shall present evidence that insurance is in force that will provide recompense to the owner of a towed vehicle if the said vehicle is damaged or suffers property loss from it while in tow or in the storage facility of the wrecker's owner or operator; and in no case shall the insurance coverage be less than Fifty Thousand (\$50,000.00) dollars for each individual vehicles while in tow, with One Thousand (\$1,000.00) dollars deductible, and One Hundred Thousand (\$100,000.00) dollars coverage for the combined number of vehicles placed in storage by the owner or operator through the Non-Preference rotation list.
- C. All insurance policies or bonds shall contain a provision or endorsement to the effect that the same shall not be canceled for any cause by either party thereto unless or until thirty (30) days written notice thereof shall be given to the City Clerk by registered mail, with a copy thereof mailed in like manner to the Chief of Police of the City.

Section 8. Certificate of inspection prerequisite to issuance of registration permit.

- A. Before a registration permit may be issued, the owner or operator of the wrecker shall, have the wrecker inspected for proper equipment and accessories. The storage yard inspected to see if it meets all the requirements by the Chief of Police or his/her designee.

(10,000) lbs. GVWR, commonly used to tow passenger cars and other vehicles up to the said wrecker and chassis capacity.

2. Medium-duty wreckers: having a rating of between ten (10) and twenty-five (25) tons and be mounted on a truck chassis with a minimum of twenty thousand (20,000) lbs. GVWR, commonly used to tow trucks and vans and other vehicles up to the said wrecker and chassis capacity.
3. Heavy-duty wreckers: having a rating of twenty-five (25) tons or more and be mounted on a truck chassis with minimum of thirty thousand (30,000) lbs. GVWR, commonly used to tow large semi-trailer trucks.
4. Tractor truck (5th wheel trucks) and auxiliary vehicles and trailers: must meet or exceed minimum said ratings as to weight-carrying capacities and conform to all City ordinances and state laws pertaining to size, weight and load.
5. The number of wrecker services on the Non-Preference Call List shall not be limited; any wrecker service meeting qualifications of this policy may qualify for the Non-Preference Call List.

Section 3. Separate list maintained-heavy duty wrecker.

The Chief of Police, or his/her designee may implement a separate and distinct Non-Preference Call List and rotating file to govern the calling of heavy-duty wreckers used to tow or pick up large commercial vehicles requiring a heavy-duty wrecker and to require the owner-operator to maintain adequate accessory equipment to effect damage-free recovery of wrecked and/or disabled vehicles, to be otherwise governed by the provisions and procedures of this policy.

Section 4. Right to express preference as to wrecker.

Owners, vehicles operators, or passengers involved in an accident or situation may express their preference of a wrecker service, and that wrecker service shall then be called by the Petal Police Department, provided that the wrecker service specified can deliver the service in a similar fashion of a registered and permitted non-Preference wrecker service. An owner, vehicle operator, and /or passenger(s) taken into custody may express a preference as to wrecker service where they are verbally capable or requesting said wrecker.

Section 5. Registration, permit prerequisite to operation.

It shall be unlawful for any person to own or operate any wrecker, which is subject to a call for service by any City department or agency within the city, unless such wrecker shall have been registered and such owner and operator shall have been issued a registration permit.

Section 6. Application for registration permit.

- A. Any person, owner or operator of a wrecker desiring a registration permit to do business as a Non-Preference wrecker service shall make application to the Chief of Police or his/her designee before beginning operation. The information required for such registration shall be:
 1. The name of the wrecker business.
 2. The wrecker's make, model, motor or vehicle identification number and license tag number for the current year

Section 9. Same-required annually; penalty for violation; duties of the Police Department.

- A. Duties of the Petal Police Department: It shall be the duty of the Chief of Police, or his/her designee, from time to time to inspect the mechanical condition and other required equipment on all such wreckers and to inspect storage areas used by the owner or operator of such wrecker service. If any such equipment and area is defective, the Chief of Police, or his/her designee, will notify the owner or operator that the wreckers and the storage yard has been inspected to make sure all problems have been corrected.

Section 10. Operation of wrecker without proper registration, inspection and insurance.

- A. It shall be unlawful for any owners or operators to operate or cause to be operated such wreckers as a Non-Preference wrecker without having all proper equipments, facilities, registration, inspection and insurance. This applies at first registration and at all other times such wrecker is doing business as a Non-Preference Wrecker service for the Petal Police Department.

Section 11. Records of registration permits, inspections, and insurance to be kept.

- A. The Chief of Police or his/her designee shall keep a file for the recording of all registration permits, inspections and insurance policies, which have been issued.

Section 12. Transfer of registration permit.

- A. No owner or operator with a Non-Preference wrecker shall transfer such registration permit.

Section 13. Suspension or revocation of registration permit.

- A. Any registration permit issued under the provisions of this article may be suspended or revoked by the Chief of Police or the Assistant Chief of Police, upon reasonable proof of violation by the permittee.

Section 14. Appeals by persons aggrieved by judgment or decision.

- A. Any person aggrieved by judgment or decision rendered by the Chief of Police in the interpretation or enforcement of any provision or requirement, may appeal such judgment or decision within the (10) days from the date thereof to the Mayor or Board of Aldermen of the City of Petal.

Section 15. Service requirements.

- A. Rates and charges are to be reasonable and be no more than the average rates of wreckers doing business in the State of Mississippi and if any such rates or charges should be found excessive or unreasonable, the said Chief of Police or the Assistant Chief of Police may permanently revoke the permit of such wrecker owner or operator. Initial rates are to be furnished to the Chief of Police, or his/her designee and any changes thereto must be submitted to the Chief of Police or his/her designee in advance of implementation, and must continue to be responsible and be no more than the average rates of wreckers doing business in the State of Mississippi, and if any such rates or charges should be found excessive or unreasonable, the said Chief of Police or the Assistant Chief of Police may permanently revoke the permit of such wrecker owner or operator.

CITY OF PETAL
MINUTE BOOK 27

EXHIBIT "EE"

- B. All wreckers must be available twenty-four (24) hours of the day and must promptly answer all calls for service from the Petal Police Department and respond to the call location within twenty (20) minutes.
- C. All wrecker drivers must have a current State of Mississippi commercial (class D) drivers license and every wrecker must bear a current Mississippi inspection sticker and license plate.

Section 16. **Tow-in charges to be posted, duty to furnish receipt for vehicle.**

- A. All wrecker owners or operators must post a "tow-in" charge list for towing vehicles which have not been involved in an accident and post charges and hourly rates for towing, hauling, and necessary handling of a wrecked or damaged vehicle. Said bulletin must be posted in the wrecker and storage facility, and said wrecker operators must not exceed said charges and, further must furnish owner of a towed vehicle a receipt for such vehicle upon request by the owner or Police; it is hereby declared to be a violation of this chapter to charge an amount in excess of said posted sum and failure to give a receipt upon request.

Section 17. **Accessory equipment for wrecker specified.**

- A. All wreckers operating hereunder shall have attached thereto, and contained therein, factory-made equipment necessary of expedient to the towing and handling of any vehicle damage-free; such equipment including, but not necessarily limited to two (2) five (5) pound fire extinguishers; auxiliary air hoses, factory-made hydraulic wheel lifts; hydraulic jacks matched to truck and wrecker tonnage; brooms, shovels, and buckets for cleaning debris from accident scenes; a "dolly" or similar mode of conveyance, capable of transporting vehicles safely and damage-free that cannot be moved in a customary way of towing, and amber rotating or flashing emergency lights attached to the truck or wrecker in such a way as to be visible in all directions upon approaching said wrecker from a minimum of five hundred (500) feet.
- B. It shall be the duty of the Chief of Police, or his/her designee to inventory and inspect for serviceability the accessory equipment of each permitted Non-Preference wrecker a minimum of one (1) time per year. The Chief of Police shall require the said wrecker service to update obsolete equipment and accessories and/or provide additional equipment and accessories as the towing industry standards advance year-to-year in the ever-changing field of motor vehicle manufacturing and the factory recommended modes of towing such vehicles damage-free; and to enforce compliance as to any future federal, state and City regulations pertaining to towing services and highway safety.

Section 18. **Police Authority, officially held vehicles.**

- A. When the Petal Police Department has an official "hold" on a towed or impounded vehicle, the owner or owner's agent shall secure a release from the Petal Police Department and present such release to the wrecker owner or operator, or, if stored as the City compound, to the City compound manager, the towing cost shall be borne by the owner of said vehicle and the City may, at the direction of the Mayor, charge a daily storage fee for vehicles stored in the City compound. The fee shall not exceed the maximum daily cost of private storage yards.

Section 19. **Soliciting and stopping at accident scenes prohibited; exceptions.**

- A. No wrecker owner or operator or driver shall stop at an accident scene or near a disabled vehicle for the express purpose of soliciting an engagement for towing service. Unless such wrecker service has been

52

summoned to the scene by the owner or operator of any disabled vehicle or has been summoned by the Petal Police Department; provided, however, that any authorized operator who comes upon a disabled vehicle (not a wreck or accident) may stop and help the owner obtain assistance.

- B. Wrecker operators shall not, without the express authorization of the investigating police officer, move any vehicle from a public highway, street, or from any public property, when such vehicle is abandoned, stolen, or damaged as a result of an accident.
- C. **EXCEPTION: Notwithstanding the conditions imposed in these rules and regulations, operators may in emergency cases slide left, right, or otherwise move a vehicle damaged as a result of an accident, if the removal is for the purpose of extracting a person from the wreckage or to remove an immediate hazard to life and/or property. In no such event shall the movement be more than reasonable and necessary.**

Section 20. **Application Fee**

- A. The application fee provided hereunder shall be twenty (\$20.00) dollars, payable to the City of Petal, and purchased from the City Tax Collector, or his/her designee, at the time of obtaining or renewing privilege license.

Section 21. **Penalty for violation of ordinance-Misdemeanor**

- A. Any person, firm or corporation who shall own, operate, or cause to be operated in or upon the streets, avenues, alleys, or highways of the City of Petal, Mississippi, any wrecker for servicing the public through the Non-Preference Call List of the Petal Police Department, without first having complied with each and every pertinent Section of this article, having obtained the permit required of this article, and without having first filed with the Chief of Police or his/her designee such insurance policy or bond as provided for in this article, and any person, firm or corporation who shall violate any provisions or section of this article shall, upon conviction, be subjected to a fine not to exceed five hundred dollars (\$500.00) or imprisonment not to exceed ninety (90) days or both such fine and imprisonment.

Section 22. This Ordinance shall be in full force and effect thirty (30) days from and after its passage.

The above and foregoing Ordinance having been reduced to writing, the same was read and voted upon, first section by section, then as a whole with the following results:

Those present and voting "YEA" and in favor of the passage, adoption and approval of Sections. 1, 2, 3, 4, 5, 6, 7, 8, 9, 10, 11, 12, 13, 14, 15, 16, 17, 18, 19, 20, 21 and 22 of the foregoing Ordinance:

Alderman David Clayton
Alderman Kay Fairley
Alderman James Moore
Alderman Steve Stringer
Alderman Liesa Weaver

Those present and voting "NAY" or against any of said Sections of the foregoing Ordinance:

None


Those present and voting "YEA" and in favor of the passage, adoption, and approval of the Ordinance as a whole:

Alderman David Clayton
Alderman Kay Fairley
Alderman James Moore
Alderman Steve Stringer
Alderman Liesa Weaver

Those present and voting "NAY" or against the passage, adoption and approval of the foregoing Ordinance as a whole:

None

WHEREFORE, the following Ordinance was duly passed, adopted, and approved on this the 3rd day of April, 2007.


Carl Scott, Mayor

(SEAL)

ATTEST:


Jean Ishaq, City Clerk

Publish: one time April 26, 2007

CITY OF PETAL
MINUTE BOOK 27

Carl Scott
Carl Scott, Mayor

EXHIBIT "FF"

(SEAL)

ATTEST:

Jean Isher
Jean Isher, City Clerk

RESOLUTION

WHEREAS, Section 21-19-11 of the Mississippi Code of 1972, Annotated, authorizes the governing authorities of municipalities to adjudicate the actual cost to the City of Petal for cleaning properties that have been determined to be in such a state of uncleanliness as to be a menace to the public health and safety of the community, and that the owner has failed, after appropriate notice, to clean said property; and

WHEREAS, the following property has been cleaned by the City of Petal on or about 17th of October, 2006, on behalf of the City.

NOW, THEREFORE, BE IT RESOLVED by the Mayor and Board of Aldermen of the City of Petal, Mississippi:

Section 1. That the City Board of the City of Petal, Mississippi does hereby djudicate and direct the placement as an assessment the cleanup cost, not to exceed the value of the property per State Law, against the following described property:

OWNER/LEGAL	ADDRESS	PARCEL NUMBER	CLEAN-UP COST
John William & Mary Lou Hanley	159 N Railroad	3-022N-35-084.00	\$2,620.65
BEG 87.50 FT W NEC LOT 1 W 77.99 FT SW ALG RR AVE 80.76 FT E 91.07 FT N 80 FT TO BEG BLK 3 E HATTIESBURG S/D B405 P514 3/75 PREV #P62520201 DB 776 PG 312 8/97 EAST HATTIESBURG SUB AND STEVE			

Section 2. That public interest and necessity requiring same, this resolution shall become effective immediately from and after passage.

Section 3. A copy of this Resolution will be certified and recorded in the Chancery Clerk's Office of Forrest County, Mississippi.

The foregoing Resolution having been reduced to writing, the same was introduced by Alderman Clayton. Seconded by Alderman Fairley and was adopted by the following vote, to-wit:

Those present and voting "AYE"

- Alderman David Clayton
- Alderman Kay Fairley
- Alderman James Moore
- Alderman Steve Stringer
- Alderman Liesa Weaver

Those present and voting "NAY"

None

The Mayor hereby declared the motion carried and the Resolution adopted, this the 3rd day of April, A.D., 2007.

BOOK 1012 PAGE 0614

BOOK 1012 PAGE 0615

122207
FORREST COUNTY, MISSISSIPPI
CHANCERY CLERK'S OFFICE
2007 MAY 11 PM 2:04
JERRY O. HAYWOOD
CHANCERY CLERK

Carl Scott
Carl Scott, Mayor

EXHIBIT "GG"

(SEAL)

ATTEST:

Jean Baker
Jean Baker, City Clerk

RESOLUTION

WHEREAS, Section 21-19-11 of the Mississippi Code of 1972, Annotated, authorizes the governing authorities of municipalities to adjudicate the actual cost to the City of Petal for cleaning properties that have been determined to be in such a state of uncleanliness as to be a menace to the public health and safety of the community, and that the owner has failed, after appropriate notice, to clean said property; and

WHEREAS, the following property has been cleaned by the City of Petal on or about 16th of February, 2007, on behalf of the City.

NOW, THEREFORE, BE IT RESOLVED by the Mayor and Board of Aldermen of the City of Petal, Mississippi:

Section 1. That the City Board of the City of Petal, Mississippi does hereby adjudicate and direct the placement as an assessment the cleanup cost, not to exceed the value of the property per State Law, against the following described property:

OWNER/LEGAL	ADDRESS	PARCEL NUMBER	CLEAN-UP COST
Robert M Daley	129 N Railroad Street	3-022N-35-096.00	\$6,307.67

LOTS 49 & 50 BLK 1 E HATTIESBUR S D B315 P333 9.68
D-CERT 10/14/88 PREV #:P62520059 EAST HATTIESBURG
SUB AND STEVE BATSON

Section 2. That public interest and necessity requiring same, this resolution shall become effective immediately from and after passage.

Section 3. A copy of this Resolution will be certified and recorded in the Chancery Clerk's Office of Forrest County, Mississippi.

The foregoing Resolution having been reduced to writing, the same was introduced by Alderman Clayton. Seconded by Fairley Alderman and was adopted by the following vote, to-wit:

Those present and voting "AYE"

Alderman David Clayton
Alderman Kay Fairley
Alderman James Moore
Alderman Steve Stringer
Alderman Liesa Weaver

Those present and voting "NAY"

None

The Mayor hereby declared the motion carried and the Resolution adopted, this

122207
FORREST COUNTY
CHANCERY CLERK'S OFFICE
CERTIFY THE INSTRUMENT
WAS FILED FOR RECORD
2007 MAY 11 PM 2:53
ATTEST MY HAND AND SEAL
OF OFFICE
CHANCERY CLERK

EXHIBIT "HH"

Proclamation -
Fair Housing
Month

EXHIBIT "II"

Resolution -
Ken Smith
P3SWA