

BE IT REMEMBERED THAT THERE WAS BEGUN AND HELD A REGULAR MEETING OF THE MAYOR AND BOARD OF ALDERMEN OF THE CITY OF PETAL, MISSISSIPPI ON MAY 3, 2016 AT 6:00 P.M. IN THE BOARDROOM OF SAID CITY.

THOSE PRESENT	MAYOR HAL MARX
ATTORNEY	TOM TYNER
ALDERMEN	BRAD AMACKER CRAIG BULLOCK. TONY DUCKER WILLIAM KING CLINT MOORE STEVE STRINGER
OTHERS	VALERIE WILSON ADA MADISON ALLEN FLYNT AND MANY OTHERS

MAYOR MARX DECLARED A QUORUM PRESENT AND DECLARED THE CITY COUNCIL IN SESSION.

THE INVOCATION WAS OFFERED BY CRAIG BULLOCK

THE PLEDGE OF ALLEGIANCE WAS RECITED.

WHEREAS, MAYOR MARX PRESENTED THE AGENDA WITH THE FOLLOWING AMENDMENTS

PROCLAMATIONS & RESOLUTIONS

REQUEST TO ADOPT RESOLUTION NAMING MELISSA MARTIN AS DESIGNATED APPLICANT AGENT UNDER THE DISASTER RELIEF ACT OF 1974.

REQUEST TO ADOPT PROCLAMATION FOR NATIONAL DAY OF PRAYER ON MAY 5, 2016.

REQUEST TO ADOPT PROCLAMATION NAMING THE 3RD WEEK OF MAY AS POLICE MEMORIAL WEEK

GENERAL BUSINESS

REQUEST TO APPROVE A \$0.46/HR FTO (FIELD TRAINING OFFICER) PAY DURING TRAINING PERIODS FOR NEW HIRES FOR THE FOLLOWING OFFICERS

CASEY WALLEY, ORRIN THOMAS, MIKE TREST, ADAM WOODARD

THEREUPON, ALDERMAN AMACKER MADE A MOTION TO ADOPT THE AGENDA WITH THE FOREGOING AMENDMENTS. ALDERMAN STRINGER SECONDED THE MOTION.

THOSE PRESENT AND VOTING "AYE"

ALDERMAN BRAD AMACKER
ALDERMAN CRAIG BULLOCK
ALDERMAN TONY DUCKER
ALDERMAN WILLIAM KING
ALDERMAN CLINT MOORE
ALDERMAN STEVE STRINGER

THOSE PRESENT AND VOTING "NAY"

NONE

WHEREAS, MAYOR MARX PRESENTED A REQUEST TO APPROVE THE MINUTES OF THE REGULAR MEETING OF APRIL 19, 2016.

THEREUPON, ALDERMAN KING MADE A MOTION TO APPROVE THE MINUTES OF THE REGULAR MEETING OF APRIL 19, 2016 AS WRITTEN. ALDERMAN AMACKER SECONDED THE MOTION.

THOSE PRESENT AND VOTING "AYE"

ALDERMAN BRAD AMACKER
ALDERMAN CRAIG BULLOCK
ALDERMAN TONY DUCKER
ALDERMAN WILLIAM KING
ALDERMAN CLINT MOORE
ALDERMAN STEVE STRINGER

THOSE PRESENT AND VOTING "NAY"

NONE

WHEREAS, MAYOR MARX CALLED FOR PUBLIC COMMENT.
THERE WAS NONE.

WHEREAS, MAYOR MARX PRESENTED A REQUEST TO END THE STATE OF EMERGENCY ISSUED ON MARCH 11, 2016

THEREUPON, ALDERMAN STRINGER MADE A MOTION TO END THE STATE OF EMERGENCY ISSUED ON MARCH 11, 2016. ALDERMAN KING SECONDED THE MOTION.

THOSE PRESENT AND VOTING "AYE"

ALDERMAN BRAD AMACKER
ALDERMAN CRAIG BULLOCK
ALDERMAN TONY DUCKER
ALDERMAN WILLIAM KING
ALDERMAN CLINT MOORE
ALDERMAN STEVE STRINGER

THOSE PRESENT AND VOTING "NAY"

NONE

WHEREAS, MAYOR MARX PRESENTED A REQUEST TO ADOPT THE FOLLOWING RESOLUTION NAMING MELISSA MARTIN AS DESIGNATED APPLICANT AGENT UNDER THE DISASTER RELIEF ACT OF 1974

EXHIBIT "A"

RESOLUTION

THEREUPON, ALDERMAN STRINGER MADE A MOTION TO ADOPT THE FOREGOING RESOLUTION. ALDERMAN KING SECONDED THE MOTION.

THOSE PRESENT AND VOTING "AYE"

ALDERMAN BRAD AMACKER
ALDERMAN CRAIG BULLOCK
ALDERMAN TONY DUCKER
ALDERMAN WILLIAM KING
ALDERMAN CLINT MOORE
ALDERMAN STEVE STRINGER

THOSE PRESENT AND VOTING "NAY"

NONE

WHEREAS, MAYOR MARX PRESENTED THE FOLLOWING PROCLAMATION FOR NATIONAL DAY OF PRAYER

EXHIBIT "B"

PROCLAMATION

THEREUPON, ALDERMAN KING MADE A MOTION TO ADOPT THE FOREGOING PROCLAMATION. ALDERMAN STRINGER SECONDED THE MOTION.

THOSE PRESENT AND VOTING "AYE"

ALDERMAN BRAD AMACKER
ALDERMAN CRAIG BULLOCK
ALDERMAN TONY DUCKER
ALDERMAN WILLIAM KING
ALDERMAN CLINT MOORE
ALDERMAN STEVE STRINGER

THOSE PRESENT AND VOTING "NAY"

NONE

WHEREAS, MAYOR MARX PRESENTED THE FOLLOWING PROCLAMATION FOR POLICE MEMORIAL WEEK

EXHIBIT "C"

PROCLAMATION

THEREUPON, ALDERMAN STRINGER MADE A MOTION TO ADOPT THE FOREGOING PROCLAMATION. ALDERMAN MOORE SECONDED THE MOTION.

THOSE PRESENT AND VOTING "AYE"

ALDERMAN BRAD AMACKER
ALDERMAN CRAIG BULLOCK
ALDERMAN TONY DUCKER

ALDERMAN WILLIAM KING
ALDERMAN CLINT MOORE
ALDERMAN STEVE STRINGER

THOSE PRESENT AND VOTING "NAY"

NONE

WHEREAS, MAYOR MARX PRESENTED A REQUEST TO DECLARE NAPOLEON ST SEWER FAILURE AN EMERGENCY HEALTH HAZARD

EXHIBIT "D"

LETTER FROM SHOWS DEARMAN & WAITS

THEREUPON, ALDERMAN STRINGER MADE A MOTION TO DECLARE NAPOLEON ST SEWER FAILURE AN EMERGENCY HEALTH HAZARD AND TO ACCEPT THE QUOTE FROM MYERS UNDERGROUND UTILITIES IN THE AMOUNT OF \$47,060.50 FOR REPAIRS PER SHOWS, DEARMAN & WAITS RECOMMENDATION. ALDERMAN AMACKER SECONDED THE MOTION.

THOSE PRESENT AND VOTING "AYE"

ALDERMAN BRAD AMACKER
ALDERMAN CRAIG BULLOCK
ALDERMAN TONY DUCKER
ALDERMAN WILLIAM KING
ALDERMAN CLINT MOORE
ALDERMAN STEVE STRINGER

THOSE PRESENT AND VOTING "NAY"

NONE

WHEREAS, MAYOR MARX PRESENTED A REQUEST TO PURCHASE AN AD IN THE PROGRAM FOR DISTINGUISHED YOUNG WOMAN SCHOLARSHIP

THEREUPON, ALDERMAN STRINGER MADE A MOTION TO APPROVE AN AD IN THE AMOUNT OF \$125.00 FOR DISTINGUISHED YOUNG WOMAN SCHOLARSHIP. ALDERMAN AMACKER SECONDED THE MOTION.

THOSE PRESENT AND VOTING "AYE"

ALDERMAN BRAD AMACKER
ALDERMAN CRAIG BULLOCK
ALDERMAN TONY DUCKER
ALDERMAN WILLIAM KING
ALDERMAN CLINT MOORE
ALDERMAN STEVE STRINGER

THOSE PRESENT AND VOTING "NAY"

NONE

WHEREAS, MAYOR MARX PRESENTED A REQUEST TO ACCEPT A SERVICE AGREEMENT WITH TAYLOR POWER FOR CITY GENERATORS

EXHIBIT "E"

SERVICE AGREEMENT

THEREUPON, ALDERMAN MOORE MADE A MOTION TO ACCEPT THE SERVICE AGREEMENT WITH TAYLOR POWER FOR CITY GENERATORS. ALDERMAN KING SECONDED THE MOTION.

THOSE PRESENT AND VOTING "AYE"

ALDERMAN BRAD AMACKER
ALDERMAN CRAIG BULLOCK
ALDERMAN TONY DUCKER
ALDERMAN WILLIAM KING
ALDERMAN CLINT MOORE
ALDERMAN STEVE STRINGER

THOSE PRESENT AND VOTING "NAY"

NONE

WHEREAS, MAYOR MARX PRESENTED A REQUEST TO PURCHASE TEN TICKETS TO THE MAYOR'S PRAYER BREAKFAST SPONSORED BY THE KIWANIS CLUB AT A COST OF \$80.00

THEREUPON, ALDERMAN STRINGER MADE A MOTION TO AUTHORIZE THE CITY CLERK TO PURCHASE TEN TICKETS TO THE MAYOR'S PRAYER BREAKFAST SPONSORED BY THE KIWANIS CLUB AT A COST OF \$80.00. ALDERMAN BULLOCK SECONDED THE MOTION.

THOSE PRESENT AND VOTING "AYE"

ALDERMAN BRAD AMACKER
ALDERMAN CRAIG BULLOCK
ALDERMAN TONY DUCKER
ALDERMAN WILLIAM KING
ALDERMAN CLINT MOORE
ALDERMAN STEVE STRINGER

THOSE PRESENT AND VOTING "NAY"

NONE

WHEREAS, MAYOR MARX PRESENTED A REQUEST TO DISPOSE OF THE FOLLOWING PROPERTY IN THE STREET DEPT

- OLD AIR COMPRESSOR TANK
- OLD RHINO BUSH HOG SHELL ONLY

THEREUPON, ALDERMAN AMACKER MADE A MOTION TO AUTHORIZE THE DISPOSAL OF THE FOREGOING EQUIPMENT IN THE STREET DEPT. ALDERMAN KING SECONDED THE MOTION.

THOSE PRESENT AND VOTING "AYE"

ALDERMAN BRAD AMACKER
ALDERMAN CRAIG BULLOCK
ALDERMAN TONY DUCKER
ALDERMAN WILLIAM KING
ALDERMAN CLINT MOORE
ALDERMAN STEVE STRINGER

THOSE PRESENT AND VOTING "NAY"

NONE

WHEREAS, MAYOR MARX PRESENTED A REQUEST TO SEND THE FOLLOWING ITEMS TO AUCTION IN THE STREET DEPT

- TIRE CHANGER
- WEIGHT STORAGE UNIT
- TIRE BALANCER
- 4 – PDT2A MUD PUMPS

THEREUPON, ALDERMAN STRINGER MADE A MOTION TO AUTHORIZE THE STREET DEPT TO SEND THE FOREGOING EQUIPMENT TO AUCTION. ALDERMAN KING SECONDED THE MOTION.

THOSE PRESENT AND VOTING "AYE"

ALDERMAN BRAD AMACKER
ALDERMAN CRAIG BULLOCK
ALDERMAN TONY DUCKER
ALDERMAN WILLIAM KING
ALDERMAN CLINT MOORE
ALDERMAN STEVE STRINGER

THOSE PRESENT AND VOTING "NAY"

NONE

WHEREAS, MAYOR MARX PRESENTED A REQUEST TO USE PROCEEDS FROM AUCTIONED EQUIPMENT TO PURCHASE A TANDEM AXLE DUMP TRUCK

THEREUPON, ALDERMAN KING MADE A MOTION TO AUTHORIZE THE STREET DEPT TO USE PROCEEDS FROM AUCTIONED EQUIPMENT TO PURCHASE A TANDEM AXLE DUMP TRUCK AT A COST OF \$22,500.00. ALDERMAN STRINGER SECONDED THE MOTION.

THOSE PRESENT AND VOTING "AYE"

ALDERMAN BRAD AMACKER
ALDERMAN CRAIG BULLOCK
ALDERMAN TONY DUCKER
ALDERMAN WILLIAM KING
ALDERMAN CLINT MOORE
ALDERMAN STEVE STRINGER

THOSE PRESENT AND VOTING "NAY"

NONE

WHEREAS, MAYOR MARX PRESENTED A REQUEST TO PURCHASE TURNOUT GEAR OF STATE REBATE FUNDS
THEREUPON, ALDERMAN KING MADE A MOTION TO AUTHORIZE THE PURCHASE OF TURNOUT GEAR AT A
COST OF \$1,816.50 OUT OF STATE REBATE FUNDS. ALDERMAN BULLOCK SECONDED THE MOTION.

THOSE PRESENT AND VOTING "AYE"

ALDERMAN BRAD AMACKER
ALDERMAN CRAIG BULLOCK
ALDERMAN TONY DUCKER
ALDERMAN WILLIAM KING
ALDERMAN CLINT MOORE
ALDERMAN STEVE STRINGER

THOSE PRESENT AND VOTING "NAY"

NONE

WHEREAS, MAYOR MARX PRESENTED A REQUEST TO SET A VARIANCE HEARING DATE FOR PROPERTY
LOCATED AT 232 COLLINS RD

THEREUPON, ALDERMAN STRINGER MADE A MOTION TO SET A VARIANCE HEARING DATE OF MAY 24, 2016
AT 6:00 P.M. FOR PROPERTY LOCATED AT 232 COLLINS RD. ALDERMAN BULLOCK SECONDED THE MOTION.

THOSE PRESENT AND VOTING "AYE"

ALDERMAN BRAD AMACKER
ALDERMAN CRAIG BULLOCK
ALDERMAN TONY DUCKER
ALDERMAN WILLIAM KING
ALDERMAN CLINT MOORE
ALDERMAN STEVE STRINGER

THOSE PRESENT AND VOTING "NAY"

NONE

WHEREAS, MAYOR MARX PRESENTED A REQUEST TO SEND 200 BANQUET CHAIRS FROM THE CIVIC CENTER
TO AUCTION.

THEREUPON, ALDERMAN KING MADE A MOTION TO AUTHORIZE THE CIVIC CENTER TO SEND 200 BANQUET
CHAIRS TO AUCTION. ALDERMAN BULLOCK SECONDED THE MOTION.

THOSE PRESENT AND VOTING "AYE"

ALDERMAN BRAD AMACKER
ALDERMAN CRAIG BULLOCK
ALDERMAN TONY DUCKER
ALDERMAN WILLIAM KING
ALDERMAN CLINT MOORE
ALDERMAN STEVE STRINGER

THOSE PRESENT AND VOTING "NAY"

NONE

WHEREAS, MAYOR MARX PRESENTED A REQUEST TO ADJUST WATER SERVICES BILLED TO 59 IDELL CIRCLE

THEREUPON, ALDERMAN STRINGER NOTED EVIDENCE OF A REPAIRED LEAK AND MADE A MOTION TO
AUTHORIZE AN ADJUSTMENT IN THE AMOUNT OF \$148.50 TO WATER SERVICES BILLED TO 59 IDELL CIRCLE.
ALDERMAN MOORE SECONDED THE MOTION.

THOSE PRESENT AND VOTING "AYE"

ALDERMAN BRAD AMACKER
ALDERMAN CRAIG BULLOCK
ALDERMAN TONY DUCKER
ALDERMAN WILLIAM KING
ALDERMAN CLINT MOORE
ALDERMAN STEVE STRINGER

THOSE PRESENT AND VOTING "NAY"

NONE

WHEREAS, MAYOR MARX PRESENTED THE DOCKET OF CLAIMS FOR THE MONTH OF APRIL 2016

THEREUPON, ALDERMAN KING MADE A MOTION TO AUTHORIZE THE CITY CLERK TO PAY THE DOCKET OF
CLAIMS FOR THE MONTH OF APRIL 2016. ALDERMAN MOORE SECONDED THE MOTION.

THOSE PRESENT AND VOTING "AYE"

ALDERMAN BRAD AMACKER
ALDERMAN CRAIG BULLOCK
ALDERMAN TONY DUCKER
ALDERMAN WILLIAM KING
ALDERMAN CLINT MOORE
ALDERMAN STEVE STRINGER

THOSE PRESENT AND VOTING "NAY"

NONE

WHEREAS, MAYOR MARX PRESENTED A REQUEST TO APPROVE \$0.46/HR FIELD TRAINING OFFICER (FTO) PAY FOR THE FOLLOWING OFFICERS DURING TRAINING PERIODS FOR NEW HIRES.

- CASEY WALLEY
- ORRIN THOMAS
- MIKE TREST
- ADAM WOODARD

THEREUPON, ALDERMAN KING MADE A MOTION TO APPROVE \$0.46/HR FTO PAY FOR THE FOREGOING OFFICERS DURING TRAINING PERIODS FOR NEW HIRES. ALDERMAN MOORE SECONDED THE MOTION.

THOSE PRESENT AND VOTING "AYE"

ALDERMAN BRAD AMACKER
ALDERMAN CRAIG BULLOCK
ALDERMAN TONY DUCKER
ALDERMAN WILLIAM KING
ALDERMAN CLINT MOORE
ALDERMAN STEVE STRINGER

THOSE PRESENT AND VOTING "NAY"

NONE

WHEREAS, MAYOR MARX PRESENTED A REQUEST FOR MICHELLE STREBECK TO ATTEND COURT CLERK SUMMER CONFERENCE IN BILOXI, MS

THEREUPON, ALDERMAN STRINGER MADE A MOTION TO AUTHORIZE MICHELLE STREBECK TO ATTEND THE COURT CLERK SUMMER CONFERENCE IN THE BILOXI, MS ON JUNE 26-28, 2016 AT A COST OF \$379.98. ALDERMAN KING SECONDED THE MOTION.

THOSE PRESENT AND VOTING "AYE"

ALDERMAN BRAD AMACKER
ALDERMAN CRAIG BULLOCK
ALDERMAN TONY DUCKER
ALDERMAN WILLIAM KING
ALDERMAN CLINT MOORE
ALDERMAN STEVE STRINGER

THOSE PRESENT AND VOTING "NAY"

NONE

WHEREAS, MAYOR MARX PRESENTED A REQUEST FOR WENDY LAMPTON TO ATTEND PERS EMPLOYER TRAINING IN HATTIESBURG, MS

THEREUPON, ALDERMAN KING MADE A MOTION TO AUTHORIZE WENDY LAMPTON TO ATTEND PERS EMPLOYER TRAINING IN HATTIESBURG, MS ON JUNE 16, 2016 AT NO COST. ALDERMAN STRINGER SECONDED THE MOTION.

THOSE PRESENT AND VOTING "AYE"

ALDERMAN BRAD AMACKER
ALDERMAN CRAIG BULLOCK
ALDERMAN TONY DUCKER
ALDERMAN WILLIAM KING
ALDERMAN CLINT MOORE
ALDERMAN STEVE STRINGER

THOSE PRESENT AND VOTING "NAY"

NONE

WHEREAS, MAYOR MARX PRESENTED A REQUEST FOR KELLY FINLEY TO ATTEND BASIC TELECOMMUNICATOR'S COURSE IN WIGGINS, MS

THEREUPON, ALDERMAN STRINGER MADE A MOTION TO AUTHORIZE KELLY FINLEY TO ATTEND BASIC TELLECOMMUNICATOR'S COURSE IN WIGGINS, MS ON MAY 30 – JUNE 3, 2016 AT A COST OF \$395.00. ALDERMAN KING SECONDED THE MOTION.

THOSE PRESENT AND VOTING "AYE"

ALDERMAN BRAD AMACKER
ALDERMAN CRAIG BULLOCK
ALDERMAN TONY DUCKER
ALDERMAN WILLIAM KING
ALDERMAN CLINT MOORE
ALDERMAN STEVE STRINGER

THOSE PRESENT AND VOTING "NAY"

NONE

WHEREAS, MAYOR MARX PRESENTED A REQUEST FOR JASON JAMES TO ATTEND MS COMMAND COLLEGE IN OXFORD, MS

THEREUPON, ALDERMAN AMACKER MADE A MOTION TO AUTHORIZE JASON JAMES TO ATTEND MS COMMAND COLLEGE IN OXFORD, MS ON JULY 24-29, 2016 AT A COST OF \$1115.00. ALDERMAN KING SECONDED THE MOTION.

THOSE PRESENT AND VOTING "AYE"

ALDERMAN BRAD AMACKER
ALDERMAN CRAIG BULLOCK
ALDERMAN TONY DUCKER
ALDERMAN WILLIAM KING
ALDERMAN CLINT MOORE
ALDERMAN STEVE STRINGER

THOSE PRESENT AND VOTING "NAY"

NONE

WHEREAS, MAYOR MARX PRESENTED A REQUEST FOR CRAIG LOCKE TO ATTEND MS COMMAND COLLEGE IN OXFORD, MS

THEREUPON, ALDERMAN AMACKER MADE A MOTION TO AUTHORIZE CRAIG LOCKE TO ATTEND MS COMMAND COLLEGE IN OXFORD, MS ON JULY 24-29, 2016 AT A COST OF \$1115.00. ALDERMAN KING SECONDED THE MOTION.

THOSE PRESENT AND VOTING "AYE"

ALDERMAN BRAD AMACKER
ALDERMAN CRAIG BULLOCK
ALDERMAN TONY DUCKER
ALDERMAN WILLIAM KING
ALDERMAN CLINT MOORE
ALDERMAN STEVE STRINGER

THOSE PRESENT AND VOTING "NAY"

NONE

WHEREAS, MAYOR MARX PRESENTED THE FOLLOWING ORDER RAISING THE PAY RATE OF ZACHARY ODOM IN THE WATER DEPT

ORDER

WHEREAS THE MAYOR AND BOARD OF ALDERMEN
OF THE CITY OF PETAL DEEM IT NECESSARY TO
RAISE THE PAY RATE FOR ZACHARY ODOM

IT IS HEREBY ORDERED THAT ZACHARY ODOM
BE RAISED TO \$12.00 PER HOUR EFFECTIVE
JUNE 22, 2016

SO ORDERED THIS THE 3RD DAY OF MAY 2016

THEREUPON, ALDERMAN AMACKER MADE A MOTION TO ADOPT THE FOREGOING ORDER. ALDERMAN KING SECONDED THE MOTION.

THOSE PRESENT AND VOTING "AYE"

ALDERMAN BRAD AMACKER
ALDERMAN CRAIG BULLOCK
ALDERMAN TONY DUCKER
ALDERMAN WILLIAM KING
ALDERMAN CLINT MOORE

ALDERMAN STEVE STRINGER

THOSE PRESENT AND VOTING "NAY"

NONE

WHEREAS, MAYOR MARX PRESENTED A REQUEST TO RAISE THE PAY RATE OF JIMMY BUSBY IN THE WATER DEPT

THEREUPON, ALDERMAN MOORE MADE A MOTION TO DENY THE REQUEST. ALDERMAN KING SECONDED THE MOTION.

THOSE PRESENT AND VOTING "AYE"

ALDERMAN BRAD AMACKER
ALDERMAN CRAIG BULLOCK
ALDERMAN TONY DUCKER
ALDERMAN WILLIAM KING
ALDERMAN CLINT MOORE
ALDERMAN STEVE STRINGER

THOSE PRESENT AND VOTING "NAY"

NONE

WHEREAS, MAYOR MARX PRESENTED THE FOLLOWING ORDER RAISING THE PAY RATE FOR ANGEL DYE IN THE WATER DEPT

ORDER

WHEREAS THE MAYOR AND BOARD OF ALDERMEN OF THE CITY OF PETAL DEEM IT NECESSARY TO RAISE THE RATE OF PAY FOR ANGEL DYE

IT IS HEREBY ORDERED THAT ANGEL DYE BE RAISED TO \$11.50 PER HOUR EFFECTIVE MAY 11, 2016

SO ORDERED THIS THE 3RD DAY OF MAY 2016

THEREUPON, ALDERMAN MOORE MADE A MOTION TO ADOPT THE FOREGOING ORDER. ALDERMAN KING SECONDED THE MOTION.

THOSE PRESENT AND VOTING "AYE"

ALDERMAN BRAD AMACKER
ALDERMAN CRAIG BULLOCK
ALDERMAN TONY DUCKER
ALDERMAN WILLIAM KING
ALDERMAN CLINT MOORE
ALDERMAN STEVE STRINGER

THOSE PRESENT AND VOTING "NAY"

NONE

WHEREAS, MAYOR MARX PRESENTED THE FOLLOWING ORDER RAISING THE RATE OF PAY FOR MIKE SHOEMAKE IN THE STREET DEPT

ORDER

WHEREAS THE MAYOR AND BOARD OF ALDERMEN OF THE CITY OF PETAL DEEM IT NECESSARY TO RAISE THE PAY RATE OF MIKE SHOEMAKE

IT IS HEREBY ORDERED THAT MIKE SHOEMAKE BE RAISED TO \$14.00 PER HOUR EFFECTIVE APRIL 27, 2016

SO ORDERED THIS THE 3RD DAY OF MAY 2016

THEREUPON, ALDERMAN KING MADE A MOTION TO ADOPT THE FOREGOING ORDER. ALDERMAN STRINGER SECONDED THE MOTION.

THOSE PRESENT AND VOTING "AYE"

ALDERMAN BRAD AMACKER
ALDERMAN CRAIG BULLOCK
ALDERMAN TONY DUCKER
ALDERMAN WILLIAM KING
ALDERMAN CLINT MOORE

ALDERMAN STEVE STRINGER

THOSE PRESENT AND VOTING "NAY"

NONE

WHEREAS, MAYOR MARX CALLED FOR FURTHER PUBLIC COMMENT

THEREUPON, VALERIE WILSON ANNOUNCED THAT THE CHAMBER HAD ORDERED SERVICE ANIMAL DECALS AND WOULD BE GETTING THEM HANDED OUT TO LOCAL BUSINESSES SOON.

WHEREAS, MAYOR MARX PRESENTED A REQUEST TO ENTER INTO EXECUTIVE SESSION.

THEREUPON, ALDERMAN AMACKER MADE A MOTION TO CLEAR THE ROOM TO DETERMINE THE NEED FOR EXECUTIVE SESSION. ALDERMAN STRINGER SECONDED THE MOTION.

THOSE PRESENT AND VOTING "AYE"

ALDERMAN BRAD AMACKER
ALDERMAN CRAIG BULLOCK
ALDERMAN TONY DUCKER
ALDERMAN WILLIAM KING
ALDERMAN CLINT MOORE
ALDERMAN STEVE STRINGER

THOSE PRESENT AND VOTING "NAY"

NONE

THEREUPON, ALDERMAN AMACKER MADE A MOTION TO ENTER INTO EXECUTIVE SESSION. ALDERMAN STRINGER SECONDED THE MOTION.

THOSE PRESENT AND VOTING "AYE"

ALDERMAN BRAD AMACKER
ALDERMAN CRAIG BULLOCK
ALDERMAN TONY DUCKER
ALDERMAN WILLIAM KING
ALDERMAN CLINT MOORE
ALDERMAN STEVE STRINGER

THOSE PRESENT AND VOTING "NAY"

NONE

THEREUPON, ALDERMAN AMACKER MADE A MOTION TO ADJOURN THE EXECUTIVE SESSION. ALDERMAN BULLOCK SECONDED THE MOTION.

THOSE PRESENT AND VOTING "AYE"

ALDERMAN BRAD AMACKER
ALDERMAN CRAIG BULLOCK
ALDERMAN TONY DUCKER
ALDERMAN WILLIAM KING
ALDERMAN CLINT MOORE
ALDERMAN STEVE STRINGER

THOSE PRESENT AND VOTING "NAY"

NONE

NO OFFICIAL ACTION WAS TAKEN IN EXECUTIVE SESSION.

WHEREAS, MAYOR MARX PRESENTED A REQUEST TO RECESS THE MEETING UNTIL FRIDAY, MAY 6, 2016 AT 4:00 P.M.

THEREUPON, ALDERMAN KING MADE A MOTION TO RECESS THE REGULAR MEETING UNTIL FRIDAY, MAY 6, 2016 AT 4:00 P.M. ALDERMAN MOORE SECONDED THE MOTION.

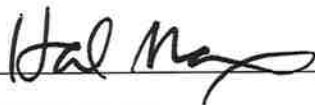
THOSE PRESENT AND VOTING "AYE"

ALDERMAN BRAD AMACKER
ALDERMAN CRAIG BULLOCK
ALDERMAN TONY DUCKER
ALDERMAN WILLIAM KING
ALDERMAN CLINT MOORE
ALDERMAN STEVE STRINGER

THOSE PRESENT AND VOTING "NAY"

NONE

THERE BEING NO FURTHER BUSINESS, THE REGULAR MEETING OF THE MAYOR AND BOARD OF ALDERMEN OF THE CITY OF PETAL, MISSISSIPPI WAS RECESSED MAY 3, 2016.



MAYOR HAL MARX

SEAL

ATTEST


MELISSA MARTIN, CITY CLERK

EXHIBIT "A"

DESIGNATION OF APPLICANT AGENT

BE IT RESOLVED BY: Board of Aldermen OF: Petal
Governing Body City, County, Other Entity

THAT Melissa Martin, City Clerk
Name of Designated Agent Official Position

ADDRESS: P.O. Box 564, TELEPHONE (W) _____ (H) _____
Petal, MS 39465

is hereby authorized to execute for and in behalf of Petal
City, County, Other Entity

a public entity established under the laws of the State of Mississippi, applications for the purpose of obtaining and administering certain federal financial assistance under the Disaster Relief Act of 1974 (Public Law 93-228), amended by Robert T. Stafford Disaster Relief and Emergency Assistance Act of 1988, (Public Law 100-707) and to file them with the Governor's Authorized Representative.

PASSED AND APPROVED THIS 3rd DAY OF May 2014.

William King - Alderman
Name and Title

Brad Amacker - Alderman
Name and Title

Steve Stringer - Alderman
Name and Title

Tony Ducker - Alderman
Name and Title

Clint Moore - Alderman
Name and Title

Craig Bullock - Alderman
Name and Title

CERTIFICATION

I, Melissa Martin, duly appointed City Clerk
Title

of, Petal, MS, do hereby certify that the above is a true and

correct copy of a resolution passed and approved by the Board of Aldermen
Governing Body

of Petal on the 3 day of May, 2014.

5/4/2014
DATE

Melina Martin
SIGNATURE

EXHIBIT "B"

Proclamation

Whereas, the United States of America has, from its beginning, acknowledged that our freedom is endowed to us from our Creator, and;

Whereas, throughout our nation's history, the men and women who have lead our country have publicly prayed to God in thanks and for wisdom and guidance, and;

Whereas, prayer serves as an integral part in the lives of many millions of Americans and many thousands of citizens in the City of Petal, and;

Whereas, May 5th, 2016 has been declared as a National Day of Prayer by the President of the United States, and;


Whereas, the Mayor and Board of Aldermen of the City of Petal wish to recognize the National Day of Prayer locally, and to encourage prayer and thanks to the Almighty for the blessings we have as a nation, a state, and a city, and to ask that the Lord continue to guide us in our daily lives;

Therefore, be it proclaimed that Thursday, May 5, 2016, is set aside as a Day of Prayer in the City of Petal, with citizens urged to remember the importance of prayer and the acknowledgement of God's blessings on the United States of America, the State of Mississippi, and the City of Petal.



Hal Marx, Mayor

Attest



Melissa Martin, City Clerk

EXHIBIT "C"

Proclamation

Whereas Sunday, May 15, 2016 has been designated as National Peace Officers Memorial Day; and

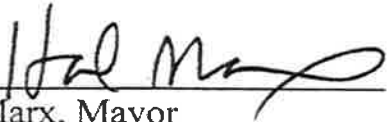
Whereas we recognize National Peace Officers Memorial Day and National Police Week as a time of remembrance in honor of all the law enforcement officers who have died in the line of duty; and

Whereas One hundred and twenty-eight police officers died in the line of duty in the year 2015, including five in the state of Mississippi; and

Whereas our neighboring city saw two police officers, Benjamin Deen and Liquori Tate, murdered as they served and protected the citizens of Hattiesburg; and

Whereas in the face of such risks, law enforcement officers across our state and across our nation continue to faithfully serve their fellow citizens, forming a thin, blue line between those they protect and those who would do them harm; and

Therefore, be it proclaimed by the Mayor and Board of Aldermen of the City of Petal, Mississippi, that the third week of May, 2016 be recognized as National Police Week and that May 15 be declared as Peace Officers Memorial Day within the City of Petal, and urge all the citizens of Petal to participate in its observance.


Hal Marx, Mayor

Attest:

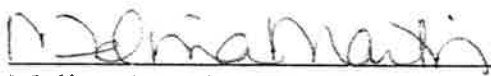

Melissa Martin, City Clerk



EXHIBIT "D"



Engineering Progress

April 26, 2016

City of Petal
P.O. Box 564
Petal, MS 39465

ATTN: Mayor Hal Marx

RE: Napoleon Sewer Failure

Dear Mayor Marx:

It has come to my attention the City of Petal has experienced a sewer failure on the main line which connects the system on Napoleon Street to the trunk line along Matthews Branch. Upon a site visit, it is evident the failure is causing raw wastewater to flow over ground.

It is our professional opinion this failure presents an immediate and emergent situation for the City of Petal. Therefore, we recommend emergency action be taken by the Board of Aldermen so quotes can be taken immediately to repair this failure and remove the health and safety hazard.

Should you have any questions and/or comments, please do not hesitate to contact me.

Sincerely,

John T. Weeks, P.E.
Project Engineer

/s/

301 Second Ave. | Hattiesburg, MS 39401 | (P) 601.544.1821 | (F) 601.544.0501 | sd-w.com

G:\PROJECTS\2016\City of Petal\Napoleon Sewer Rehabilitation\183_Mayor_Recommended Award\183r.doc



Engineering Progress

May 3, 2016

City of Petal
P.O. Box 564
Petal, MS 39465

Attn: Mayor Hal Marx

Re: Napoleon Drive Sewer Extension
City of Petal

Dear Mayor Marx:

I have certified the enclosed bid tabulation that represents all bids that were received and opened at 10:00 a.m. on May 3, 2016 for the above referenced project.

I am recommending Myers Underground Utilities in the bid amount of Forty Seven Thousand, Sixty Dollars and Fifty Cents (\$47,060.50).

Enclosed is a copy of the original bid from Myers Underground Utilities and the original bids from all other bidders.

Should you have any questions and/or comments, please, do not hesitate to contact me.

Sincerely,

John T. Weeks, P.E.
Project Engineer

/s/
Enclosures

301 Second Ave. | Hattiesburg, MS 39401 | (P) 601.544.1821 | (F) 601.544.0501 | sd-w.com

G:\PROJECTS\2016_City of Petal\183 - Napoleon Sewer Rehabilitation\183_Mayor_Recommended Award\183r.doc

BID TAB		May 3, 2016		Myers Underground Utilities 408 Ryan Road Hattiesburg, MS 39401		C.B. Developers, INC. 1716 Evelyn Candy PKWY Suite 40 Hattiesburg, MS 39401	
Project: Napoleon Dr. Sewer Extension City of Petal							
Project No. 1485							
BASE BID							
Item No.	Item Description	Quantity	Unit	Unit Price	Amount	Unit Price	Amount
1	Mobilization	1	Lump Sum	\$5,250.00	\$5,250.00	\$20,979.00	\$20,979.00
2	8" PVC Sewer SDR-26 (All Depths)	357	L.F.	\$36.50	\$13,030.50	\$75.00	\$26,775.00
3	48" Manhole (12' - 16')	2	Each	\$6,125.00	\$12,250.00	\$6,000.00	\$12,000.00
4	Asphalt Road Repair	28	S.Y.	\$100.00	\$2,800.00	\$280.00	\$7,840.00
5	Directional Bore	50	L.F.	\$154.00	\$7,700.00	N/A	N/A
6	8" PVC Sewer Service, SDP-26 (All Depths)	20	L.F.	\$18.00	\$360.00	\$31.00	\$620.00
7	PVC Sewer Tee (Service)(All Depths)	2	Each	\$150.00	\$260.00	\$351.00	\$702.00
8	8" PVC Sewer Cleanout	1	Each	\$160.00	\$160.00	\$392.00	\$392.00
9	12" Steel Casing (Bored)	50	L.F.	\$57.50	\$2,875.00	\$173.00	\$8,650.00
10	Grassing	1	Lump Sum	\$950.00	\$950.00	\$2,727.00	\$2,727.00
11	Wash Gravel Bedding	15	C.Y.	\$75.00	\$1,125.00	\$70.00	\$1,050.00
12	Select Material	20	C.Y.	\$15.00	\$300.00	\$34.00	\$680.00
Total Bid					\$47,060.50		\$82,415.00

This is to certify that I have checked the tabulation of the bids received by the City of Petal on May 3, 2016, and that said tabulation is true and correct to the best of my belief.

John T. Weeks, P.E.

Comments:
*Per Engineer

EXHIBIT "E"



Taylor Power System • 947 Industrial Park Drive • Clinton, Mississippi 39056 • Phone (601) 922-4444 • Taylorpower.com

STANDBY GENERATOR INDUSTRIAL MAINTENANCE
SERVICE AGREEMENT

January 18, 2016

Mr. Donnie Wagers
City of Petal
943 Hwy 11
Petal, MS

I. Agreement Period:
One Year Basic Service Agreement from Signed Date

II. Equipment and Price:

- Road Office TMC55 TP23551
 - 55KW
 - 1- Basic Service (with inspection) \$486.00
 - 1- 40+ Point Inspection \$189.00
 - Total Two Services a Year \$675.00
- Road Office TMC55 TP23552
 - 55KW
 - 1- Basic Service (with inspection) \$486.00
 - 1- 40+ Point Inspection \$189.00
 - Total Two Services a Year \$675.00
- Road Office John Deer PE6068T46990 6068TF275
 - 105KW
 - 1- Basic Service (with inspection) \$486.00
 - 1- 40+ Point Inspection \$189.00
 - Total Two Services a Year \$675.00
- Road Office Onan DGDA-4046831 A000048129
 - 100KW
 - 1- Basic Service (with inspection) \$486.00
 - 1- 40+ Point Inspection \$189.00
 - Total Two Services a Year \$675.00

- Road Office Baldor DLC50-JD P0501260004
 - 50KW
 - 1- Basic Service (with inspection) \$496.00
 - 1- 40+ Point Inspection \$189.00
 - Total Two Services a Year \$685.00
- Short South Street GS80 TP22053
 - 80KW
 - 1- Basic Service (with inspection) \$455.00
 - 1- 40+ Point Inspection \$189.00
 - Total Two Services a Year \$644.00
- Police Station QT6064GNSN 4466580
 - 60KW
 - 1- Basic Service (with inspection) \$455.00
 - 1- 40+ Point Inspection \$189.00
 - Total of Two Services a Year \$644.00
- City Hall 0047253 3832759
 - 25KW
 - 1- Basic Service (with inspection) \$438.00
 - 1- 40+ Point Inspection \$146.00
 - Total of Two Services a Year \$584.00
- Civic Center TM150 TP20877
 - 150KW
 - 1- Basic Service (with inspection) \$567.00
 - 1- 40+ Point Inspection \$189.00
 - Total of Two Services a Year \$756.00
- Fire Station TD60 TP23545
 - 60KW
 - 1- Basic Service (with inspection) \$496.00
 - 1- 40+ Point Inspection \$189.00
 - Total of Two Services a Year \$685.00
- Lagoon Katrina Lane 250.ODFM 17/29894N
 - 250KW
 - 1- Basic Service (with inspection) \$632.00
 - 1- 40+ Point Inspection \$189.00
 - Total of Two Services a year \$821.00

FAITH VISION WORK

FAITH VISION WORK



- Plant A DS200M2 TP20400
 - 200KW
 - 1- Basic Service (with inspection) \$615.00
 - 1- 40+ Point Inspection \$189.00
 - Total of Two Services a Year \$804.00
- Plant B DS200M2 TP20401
 - 200KW
 - 1- Basic Service (with inspection) \$615.00
 - 1- 40+ Point Inspection \$189.00
 - Total of Two Services a Year \$804.00
- Maple 2 GS30 TP21831
 - 30KW
 - 1- Basic Service (with inspection) \$438.00
 - 1- 40+ Point Inspection \$189.00
 - Total of Two Services a year \$627.00
- Dogwood GS30 TP21830
 - 30KW
 - 1- Basic Service (with inspection) \$438.00
 - 1- 40+ Point Inspection \$189.00
 - Total of Two Services a year \$627.00
- Trailwood Lagoon 100RZG 2144475
 - 100KW
 - 1- Basic Service (with inspection) \$493.00
 - 1- 40+ Point Inspection \$189.00
 - Total of Two Services a Year \$682.00
- Campco 100RZG 2144474
 - 100KW
 - 1- Basic Service (with inspection) \$493.00
 - 1- 40+ Point Inspection \$189.00
 - Total of Two Services a Year \$682.00
- Fire Station #3 Generac 5697920100 2084893
 - 30KW
 - 1- Basic Service (with inspection) \$438.00
 - 1- 40+ Point Inspection \$189.00
 - Total of Two Services a year \$627.00

- Spring Field Road TG40 TP22628
 - 40KW
 - 1- Basic Service (with inspection) \$438.00
 - 1- 40+ Point Inspection \$189.00
 - Total of Two Services a Year \$627.00
- Old Richton Road TG30 TP25167
 - 30KW
 - 1- Basic Service (with inspection) \$438.00
 - 1- 40+ Point Inspection \$189.00
 - Total of Two Services a Year \$627.00
- Rusent Lane TG50 TP25161
 - 50KW
 - 1- Basic Service (with inspection) \$455.00
 - 1- 40+ Point Inspection \$189.00
 - Total of Two Services a Year \$644.00
- Plant C cat EJA01810 4W8971
 - 175KW
 - 1- Basic Service (with inspection) \$567.00
 - 1- 40+ Point Inspection \$189.00
 - Total of Two Services a Year \$756.00
- Station #1 TD60 TP23546
 - 60KW
 - 1- Basic Service (with inspection) \$496.00
 - 1- 40+ Point Inspection \$189.00
 - Total Two Services a Year \$685.00
- Meadow Brook 125RZG
 - 125KW
 - 1- Basic Service (with inspection) \$493.00
 - 1- 40+ Point Inspection \$189.00
 - Total Two Service a Year \$682.00
- 49 Estate 30RZG 2125466
 - 30KW
 - 1- Basic Service (with inspection) \$438.00
 - 1- 40+ Point Inspection \$189.00
 - Total Two Services a Year \$627.00

FAITH VISION WORK

FAITH VISION WORK



- 32 Woodland Square 30RZG 2125484
 - 30KW
 - 1- Basic Service (with inspection) \$438.00
 - 1- 40+ Point Inspection \$189.00
 - Total Two Services a Year \$627.00

- 33 Dogwood Circle 30RZG 2125485
 - 30KW
 - 1- Basic Service (with inspection) \$438.00
 - 1- 40+ Point Inspection \$189.00
 - Total Two Services a Year \$ 627.00

- 53 Pine Wood 30RYG 2066395
 - 30KW
 - 1- Basic Service (with inspection) \$438.00
 - 1- 40+ Point Inspection \$189.00
 - Total Two Services a Year \$627.00

III. Payment Terms:

You will be invoiced as each service is performed. Payment is net following receipt of invoice. No sales or use taxes are included in the pricing and will be added as applicable. Please do not send payment; you will be invoiced.

IV: Activation of Agreement:

Your Signature activates this service and must be received by the agreement start date. Pricing is good for 60 days. No service will be scheduled until a signed agreement is received. You may mail to 947 Industrial Park Drive, Clinton, MS 39056, fax to 601-922-8503 or email to Gmcdonnial@taylorpower.com.

VI: Taylor Power Systems Disclaimer:

Taylor Power Systems may or may not be the manufacturer of the equipment to which this Service/Preventative Maintenance Agreement applies. This Agreement does not modify or extend any manufacturer's originally issued warranty. Regularly scheduled service or preventative maintenance is necessary to extend the life of the equipment to which this



Accepted By: Hal Mc Date: 5/3/16

Prepared By:

Grant McDonnial, Outside Service Sales
947 Industrial Park Drive, Clinton, MS 39056

Phone: 601-922-4444
Fax: 601.922.8503

BE IT REMEMBERED THAT THERE WAS BEGUN AND HELD A RECESSED MEETING OF THE MAYOR AND BOARD OF ALDERMEN OF THE CITY OF PETAL, MISSISSIPPI ON MAY 6, 2016 AT 4:00 P.M. IN THE BOARDROOM OF SAID CITY.

THOSE PRESENT	MAYOR HAL MARX
ATTORNEY	TOM TYNER
ALDERMEN	BRAD AMACKER CRAIG BULLOCK TONY DUCKER VIA PHONE WILLIAM KING CLINT MOORE STEVE STRINGER
OTHERS	WDAM TV

MAYOR MARX DECLARED A QUORUM PRESENT AND DECLARED THE CITY COUNCIL IN SESSION.

WHEREAS, MAYOR MARX PRESENTED THE FOLLOWING ORDINANCE ENLARGING THE CORPORATE LIMITS AND BOUNDARIES OF THE CITY OF PETAL

EXHIBIT "A"

ORDINANCE 2016-137

THEREUPON, ALDERMAN KING MADE A MOTION TO ADOPT THE FOREGOING ORDINANCE. ALDERMAN AMACKER SECONDED THE MOTION.

THOSE PRESENT AND VOTING "AYE"

ALDERMAN BRAD AMACKER
ALDERMAN CRAIG BULLOCK
ALDERMAN TONY DUCKER
ALDERMAN WILLIAM KING
ALDERMAN CLINT MOORE
ALDERMAN STEVE STRINGER

THOSE PRESENT AND VOTING "NAY"

NONE

THEREUPON, ALDERMAN STRINGER MADE A MOTION TO ADJOURN THE RECESSED MEETING. ALDERMAN KING SECONDED THE MOTION.

THOSE PRESENT AND VOTING "AYE"

ALDERMAN BRAD AMACKER
ALDERMAN CRAIG BULLOCK
ALDERMAN TONY DUCKER
ALDERMAN WILLIAM KING
ALDERMAN CLINT MOORE
ALDERMAN STEVE STRINGER

THOSE PRESENT AND VOTING "NAY"

NONE


THERE BEING NO FURTHER BUSINESS, THE RECESSED MEETING OF THE MAYOR AND BOARD OF ALDERMEN OF THE CITY OF PETAL, MISSISSIPPI WAS ADJOURNED ON MAY 6, 2016.



SEAL

ATTEST


MELISSA MARTIN, CITY CLERK


MAYOR HAL MARX

AN ORDINANCE ENLARGING THE CORPORATE LIMITS AND BOUNDARIES OF THE CITY OF PETAL, MISSISSIPPI, SO AS TO INCLUDE THEREIN CERTAIN LAND SITUATED IN FORREST COUNTY, MISSISSIPPI; DEFINING THE ENTIRE BOUNDARIES OF THE CORPORATE LIMITS AS CHANGED BY THIS ORDINANCE, DESCRIBING THE PROPOSED IMPROVEMENTS TO BE MADE IN THE ANNEXED AREA, THE MANNER AND EXTENT OF SUCH IMPROVEMENTS, THE APPROXIMATE TIME WITHIN WHICH IMPROVEMENTS ARE TO BE MADE AS STATED, THE MUNICIPAL OR PUBLIC SERVICES TO BE RENDERED IN SUCH ANNEXED TERRITORY AND FOR RELATED PURPOSES.

EXHIBIT "A"

BE IT ORDAINED BY THE MAYOR AND BOARD OF ALDERMEN OF THE CITY OF PETAL, MISSISSIPPI:

SECTION 1. That on or after the date this Ordinance takes effect, the corporate limits of the City of Petal, Mississippi, shall be enlarged or extended by including therein the adjacent unincorporated territory situated in Forrest County, Mississippi, described as follows, to-wit:

City of Petal, Mississippi
Proposed 2016 Annexation Legal Description

Area 1

- A part of the Northwest 1/4 of Section 2, the Northeast 1/4 of Section 3, Township 4 North, Range 13 West, Forrest County, Mississippi and a part of the East 1/2 of the East 1/2 of Section 19, Section 20, the Southwest 1/4 of Section 26, South 1/2 of Section 27, the South 1/2 and the Northwest 1/4 of Section 28, the North 1/2 of Section 29, the Northeast 1/4 of the Northeast 1/4 of Section 30, the East 1/2 and the East 1/2 of the Southwest 1/4 of Section 33 and Section 34, all in Township 5 North, Range 13 West, Forrest County, Mississippi and being more particularly described as follows:
 - Beginning at the Intersection of the Main Channel of the Leaf River and the North Line of the Southwest 1/4, said Section 26, said Point also being a Point on the Existing Corporate Limits of the City of Petal, Mississippi;
 - Thence run Southerly along said Main Channel and all its meanderings and said Existing Corporate Limits to its Intersection with the Main Channel of the Bouie River;
 - Thence run Westerly along said Main Channel of the Bouie River and all its meanderings to its Intersection with the Western Right of Way Line of Glendale Avenue, a paved public roadway;
 - Thence run Northeasterly along said Western Right of Way Line to the Southeast Corner of Lake Shore Subdivision as per map or plat thereof on file in the Office of the Chancery Clerk of Forrest County, Mississippi;
 - Thence run West along the South Line of said Lake Shore Subdivision to the Southwest Corner of said Lake Shore Subdivision;
 - Thence run Northeasterly along the West Line of said Lake Shore Subdivision to the Northwest Corner of Lot 9 of said Lake Shore Subdivision;
 - Thence run Northeasterly along the North Line of said Lot 9 to the Southwest Corner of Lot 8 of said Lake Shore Subdivision;
 - Thence run Northerly along the West Line of said Lot 8 to the Northwest Corner of said Lot 8 and a Point on the South Line of a Parcel of Land Described in Book 649, Page 151 per Land Record thereof on file in the Office of the Chancery Clerk of Forrest County, Mississippi, said Parcel henceforth known as Parcel A1.1;
 - Thence run Northwesterly along said South Line of Parcel A1.1 and the South Lines of Parcels of Land Described in Book 684, Page 354, and Book 632, Page

- Thence run East along the North Line of said Northeast 1/4 of the Northeast 1/4, to the Northeast Corner of said Section 19, said Corner also being the Northwest Corner of said Section 20;
- Thence continue East along the North Line of said Section 20 to the Northeast Corner of said Section 20;
- Thence run South along the East Line of said Section 20 to its Intersection with the North Line of North Pines Subdivision as per map or plat thereof on file in the Office of the Chancery Clerk of Forrest County, Mississippi;
- Thence run West along said North Line of North Pines Subdivision to its Intersection with the Northeastern Right of Way Line of State Route No. 42, also known as Evelyn Gandy Parkway;
- Thence run Southeasterly along said Northeastern Right of Way Line to its Intersection with the North Line of said Section 29;
- Thence run East along said North Line of Section 29 to the Northeast Corner of said Section 29;
- Thence run South along the East Line of said Section 29 to its Intersection with the North Right of Way Line of Triggs Lane, a paved public roadway also known as Cook Drive;
- Thence run West along said North Right of Way Line to its Intersection with said Northeastern Right of Way Line of State Route No. 42;
- Thence run Southeasterly along said Northeastern Right of Way Line and its extension to its Intersection with the Western Right of Way Line of Monroe Road, a paved public roadway, said Point also being a Point on the Eastern Line Glenhaven Subdivision as per map or plat thereof on file in the Office of Chancery Clerk of Forrest County, Mississippi;
- Thence run Northerly along said Western Right of Way Line to its Intersection with the North Line of the Southeast 1/4, said Section 28;
- Thence run East along said North Line to the Northeast Corner of said Southeast 1/4, said Corner also being the Northwest Corner of the South 1/2, said Section 27;
- Thence continue East along said North Line of the South 1/2 to the Northeast Corner of said South 1/2, Section 27, said Corner also being the Northwest Corner of the said Southwest 1/4, Section 26;
- Thence continue East along the North Line of said Southwest 1/4, Section 26 to the Point of Beginning.

Area 2

- A part of the South 1/2 of Section 14, Southeast 1/4 of Section 15, the East 1/2 of Section 22, Section 23, the Southwest 1/4 of Section 24, the North 1/2 of the North 1/2 of Section 26, and the Northeast 1/4 of Section 27, all in Township 5 North, Range 13 West, Forrest County, Mississippi and being more particularly described as follows:
 - Beginning at the Intersection of the Main Channel of the Leaf River and the South Line of the Northeast 1/4 of the Northeast 1/4, said Section 27, said Point also being a Point on the Existing Corporate Limits of the City of Petal, Mississippi;
 - Thence run Northerly and along said Main Channel and all its meanderings to its Intersection with the extension of the North Line of a Parcel of Land Described in Book 943, Page 688 per Land Record thereof on file in the Office of the Chancery Clerk of Forrest County, Mississippi, said Parcel henceforth known as Parcel A2.1;
 - Thence run East along said North Line of Parcel A2.1 and its extension to the Northeast Corner on said Parcel A2.1, said Corner also being a Point on the East Line of said Section 15;
 - Thence run South along said East Line to the Southeast Corner of the Northeast 1/4, said Section 15, said Corner also being the Northwest Corner of the Southwest 1/4, said Section 14;
 - Thence run East along the North Line of the South 1/2 of said Section 14 to the Northeast Corner of the Northwest 1/4 of the Southeast 1/4 of said Section 14;
 - Thence run South along the East Line of said Northwest 1/4 of the Southeast 1/4 to its Intersection with the Southern Right of Way Line of Chevis Lee Road, a paved public roadway;

- Thence run Southeasterly along said Southern Right of Way Line to the Northwest Corner of a Parcel of Land Described in Book 695, Page 200 per Land Record thereof on file in the Office of the Chancery Clerk of Forrest County, Mississippi, said Parcel not being included in the description herein and henceforth known as Parcel A2.2;
- Thence run South along the West Line of said Parcel A2.2 to the Southwest Corner of said Parcel A2.2;
- Thence run East along the South Line of said Parcel A2.2 and the South Line of the adjacent Parcel of Land Described in Book 933, Page 468 per Land Record thereof on file in the Office of the Chancery Clerk of Forrest County, Mississippi, said Parcel henceforth known as Parcel A2.3, to the Southeast Corner of said Parcel A2.3, said Parcel A2.3 not being included in the description herein, said Southeast Parcel A2.3 Corner also being a Point on the East Line of said Section 14;
- Thence run South along said East Line to the Southeast Corner of said Section 14, also being the Northeast Corner of said Section 23;
- Thence continue South along the East of said Section 23 to the Northwest Corner of the South 1/2 of the Northwest 1/4 of the Southwest 1/4, said Section 24;
- Thence run East along the North Line of said South 1/2 of the Northwest 1/4 of the Southwest 1/4 to the Northeast Corner of said South 1/2 of the Northwest 1/4 of the Southwest 1/4;
- Thence run South along the East Line of the West 1/2 of said Southwest 1/4, Section 24 to the Southeast Corner of said West 1/2 of the Southwest 1/4 and a Point on said Existing Corporate Limits;
- Thence run West along the South Line of said Southwest 1/4, Section 24 and said Existing Corporate Limits to the Southwest Corner of said Section 24, said Corner also being the Northeast Corner of said Section 26;
- Thence run South along the East Line of the Northeast 1/4, said Section 26, and said Existing Corporate Limits, to the Southeast Corner of the Northeast 1/4 of said Northeast 1/4, Section 26;
- Thence run West along the South Line of the North 1/2 of the North 1/2 of said Section 26 and said Existing Corporate Limits, to the Southwest Corner of the Northwest 1/4 of the Northwest 1/4 of said Section 26, said Corner along being the Southeast Corner of said Northeast 1/4 of the Northeast 1/4, Section 27;
- Thence continue West along said South Line of the Northeast 1/4 of the Northeast 1/4, Section 27 and said Existing Corporate Limits to the Point of Beginning.

Area 3

- A part of the Southwest 1/4 of the Southwest 1/4 of Section 20, Township 5 North, Range 12 West, Forrest County, Mississippi and being more particularly described as follows:
 - Beginning at the Intersection of the West Line of a Parcel of Land Described in Book 1308, Page 668 per Deed of Trust Record thereof on file in the Office of the Chancery Clerk of Forrest County, Mississippi, and the South Line of the Southwest 1/4 of the Southwest 1/4, said Section 20 which is 486.75 feet, more or less, West of the Southeast Corner of said Southwest 1/4 of the Southwest 1/4, said Point also being a Point on the Existing Corporate Limits of the City of Petal, Mississippi, said Parcel henceforth known as Parcel A3;
 - Thence run North along said West Line of Parcel A3 to the Northwest Corner of said Parcel A3;
 - Thence run East along the North Line of said Parcel A3 to the Northeast Corner of said Parcel A3 and a Point on the West Margin Line of Russell Lane, a paved public roadway;
 - Thence run Northerly along said West Margin Line to an Arc to the Right which circumscribes a Cul-de-Sac at the end of said Russell Lane, said Arc having a Radius of 50 feet, more or less;
 - Thence run Easterly around said Arc to the Right to a Point on the East Margin Line of said Russell Lane;
 - Thence run Southerly along said East Margin Line to its Intersection with said South Line of the Southwest 1/4 of the Southwest 1/4 and a Point on said Existing Corporate Limits;

- 618 per Land Record thereof on file in the Office of the Chancery Clerk of Forrest County, Mississippi, said Parcel Described in and Book 632, Page 618 henceforth known as Parcel A1.2, to the Southwest Corner of said Parcel A1.2;
- Thence run Northeasterly along the West Line of said Parcel A1.2 to its Intersection with the North Line of said Section 33, said North Line also being the South Line of said Section 28;
- Thence run West along said South Line to the Southwest Corner of the Southeast 1/4 of the Southwest 1/4, said Section 28;
- Thence run North along the West Line of the East 1/2 of said Southwest 1/4, Section 28 to a Point on the South Line of a Parcel of Land Described in Book 1174, Page 184 per Land Record thereof on file in the Office of the Chancery Clerk of Forrest County, Mississippi, said Parcel henceforth known as Parcel A1.3;
- Thence run West along said South Line of Parcel A1.3 and the South Line of a Parcel of Land Described in Book 1169, Page 327 per Land Record thereof on file in the Office of the Chancery Clerk of Forrest County, Mississippi, to the Southwest Corner of said Parcel Described in Book 1169, Page 327, said Parcel henceforth known as Parcel A1.4;
- Thence run North along the West Line of said Parcel A1.4 to the Northwest Corner of said Parcel A1.4 and a Point on the South Line of the North 1/2 of the Northwest 1/4 of said Southwest 1/4, Section 28;
- Thence run West along said South Line to the Southwest Corner of said North 1/2 of the Northwest 1/4 of the Southwest 1/4, Section 28;
- Thence run North along the West Line of said Southwest 1/4, Section 28 to the Northwest Corner of said Southwest 1/4, said Corner also being the Southeast Corner of the Northeast 1/4, said Section 29;
- Thence run West along the South Line of said Northeast 1/4, Section 29 to its Intersection with the Western Right of Way Line of a Power Transmission Line;
- Thence run Northwesterly along said Western Right of Way Line to its Intersection with the South Line of the North 1/2 of the Northwest 1/4, said Section 29;
- Thence run West along said South Line of the North 1/2 of the Northwest 1/4 to the Southwest Corner of the Northwest 1/4 of said Northwest 1/4, Section 29, said Corner also being the Southeast Corner of the Northeast 1/4 of the Northeast 1/4, said Section 30;
- Thence continue West along the South Line of said Northeast 1/4 of the Northeast 1/4 to the Southwest Corner of said Northeast 1/4 of the Northeast 1/4, Section 30;
- Thence run North along the West Line of said Northeast 1/4 of the Northeast 1/4 to the Northwest Corner of said Northeast 1/4 of the Northeast 1/4, Section 30;
- Thence run East along the North Line of said Northeast 1/4 of the Northeast 1/4, Section 30 to the Southwest Corner of the East 1/2 of the Southeast 1/4 of the Southeast 1/4, said Section 19;
- Thence run North along the West Line of said East 1/2 of the Southeast 1/4 of the Southeast 1/4, Section 19 to its Intersection with the Southern Right of Way Line of Wesley Grant Road, a paved public roadway;
- Thence run West along said Southern Right of Way Line to its Intersection with the extension of the West Line of a Parcel of Land Described in Book 634, Page 72 per Land Record thereof on file in the Office of the Chancery Clerk of Forrest County, Mississippi, said Parcel henceforth known as Parcel A1.5;
- Thence run North along said West Line of Parcel A1.5 and its extension to an Internal Corner on the West Line of a Parcel of Land Described in Book 1188, Page 252 per Land Record thereof on file in the Office of the Chancery Clerk of Forrest County, Mississippi, said Parcel henceforth known as Parcel A1.6;
- Thence run North along said West Line of Parcel A1.6 and its extension a Point on the South Line of the Northeast 1/4 of the Northeast 1/4, said Section 19;
- Thence run West along said South Line of Northeast 1/4 of the Northeast 1/4 to the Southwest Corner of said Northeast 1/4 of the Northeast 1/4, Section 19;
- Thence run North along the West Line of said Northeast 1/4 of the Northeast 1/4, to the Northwest Corner of said Northeast 1/4 of the Northeast 1/4, Section 19;

CITY OF PETAL
MINUTE BOOK 35

EXHIBIT "A"

- Thence run West along said South Line and said Existing Corporate Limits to the Point of Beginning.

Area 4

- A part of the Southeast ¼ of Section 25, Section 35 and Section 36, all in Township 5 North, Range 12 West, Forrest County, Mississippi and being more particularly described as follows:
- Beginning at the Intersection of the Northern Right of Way Line of State Route No. 42, also known as Evelyn Gandy Parkway, and the West Line of said Section 35, and a Point on the Existing Corporate Limits of the City of Petal, Mississippi;
- Thence run North along said West Line of Section 35 and said Existing Corporate Limits to the Northwest Corner of the Southwest ¼, said Section 35;
- Thence run East along the North Line of said Southwest ¼ to the Northeast Corner of said Southwest ¼, Section 35, said Corner also being a Point on the West Line of Block I of Lake Shara Subdivision as per map or plat thereof on file in the Office of the Chancery Clerk of Forrest County, Mississippi;
- Thence run South along said West Line of Block I to the Northwest Corner of Lot 6 of said Block I;
- Thence run East along the North Line of said Lot 6 and the North Line of Lot 7 of said Block I to the Northeast Corner of said Lot 7, said Corner also being a Point on the West Line of Lot 8 of said Block I;
- Thence run North along said West Line of Lot 8 to the Northwest Corner of said Lot 8 and a Point on the Southern Right of Way Line of Westmoreland Road, a paved public roadway;
- Thence run East along said Southern Right of Way Line to the Northeast Corner of Lot 9 of said Block I;
- Thence run South along the East Line of said Lot 9 to the Southeast Corner of said Lot 9 and a Point on said Northern Right of Way Line of State Route No. 42;
- Thence run Northeasterly along said Northern Right of Way Line to the Southeast Corner of Lot 12 of Block A of said Lake Shara Subdivision;
- Thence run North along the East Line of said Block A to the Southwest Corner of Lot 39 of Rolling Hills Mini Farms Subdivision an unfilled subdivision of Forrest County, Mississippi, said Southwest Corner also being the Northwest Corner of a Parcel of Land Described in Book 364, Page 247 per Land Record thereof on file in the Office of the Chancery Clerk of Forrest County, Mississippi, said Parcel henceforth known as Parcel A4.1;
- Thence run East along the North Line of said Parcel A4.1 and the North Lines of Parcels of Land Described in Book 1038, Page 558 and Book 607, Page 503 per Land Record thereof on file in the Office of the Chancery Clerk of Forrest County, Mississippi, to the Southeast Corner of said Parcel Described in Book 607, Page 503 and a Point on the Western Right of Way Line of Southgate Drive, a paved public roadway;
- Thence run North along said Western Right of Way Line to its Intersection with the North Line of said Section 36;
- Thence run East along said North Line to its Intersection with the West Line of a Parcel of Land Described in Book 1050, Page 385 per Land Record thereof on file in the Office of the Chancery Clerk of Forrest County, Mississippi, said Parcel henceforth known as Parcel A4.2;
- Thence run North along said West Line of Parcel A4.2 to the Northwest Corner of said Parcel A4.2 and a Point on the North Line of the South ½ of the Southwest ¼, said Section 25;
- Thence run East along said North Line of said South ½ of the Southwest ¼ to the Northeast Corner of said South ½ of the Southwest ¼, Section 25 and a Point on the Eastern Line of Forrest County, Mississippi;
- Thence run South along the East Line of said Southeast ¼, Section 25 to the Southeast Corner of said Section 25, said Corner also being the Northeast Corner of said Section 36;
- Thence continue South along the East Line of said Section 36 to its Intersection with the Southern Right of Way Line of Temple Road, a paved public roadway;
- Thence run Westerly along said Southern Right of Way Line and all its meanderings to its Intersection with the extension of the Northeastern Line of a

- Thence run South along said East Line and its extension to the East Line of a Parcel of Land Described in Book 1057, Page 601 per Land Record thereof on file in the Office of the Chancery Clerk of Forrest County, Mississippi, to the Southeast Corner of said Parcel Described in Book 1057, Page 601, said Southeast Corner along being a Point on the North Line of the Northwest ¼ of the Southwest ¼, said Section 2;
- Thence run East along said North Line to the Northeast Corner of said Northwest ¼ of the Southwest ¼;
- Thence run South along the East Line of said Northwest ¼ of the Southwest ¼ to the Southeast Corner of said Northwest ¼ of the Southwest ¼, said Corner also being the Northwest Corner of the Southeast ¼ of said Southwest ¼, Section 2;
- Thence run East along the North Line of said Southeast ¼ of the Southwest ¼, Section 2 to the Northeast Corner of a Parcel of Land Described in Book 1156, Page 568 per Land Record thereof on file in the Office of the Chancery Clerk of Forrest County, Mississippi, said Parcel henceforth known as Parcel A5;
- Thence run South along the East Line of said Parcel A5 to a Corner on said East Line;
- Thence run Southeasterly along said East Line of Parcel A5 to a Corner on said East Line and a Point on East Line of said Southwest ¼, Section 2;
- Thence run South along said East Line to the Southeast Corner of said Southwest ¼;
- Thence run West along the South Line of said Southwest ¼ to a Point 200 feet East of the Southwest Corner of said Southwest ¼, said Point along being a Point on said Existing Corporate Limits;
- Thence run North along said Existing Corporate Limits to the Point of Beginning.

Area 6

- A part of the West ½ and the Southeast ¼ of Section 5, the Northeast ¼ of Section 7, Section 8, the West ½ of Section 9, the Northwest ¼ of Section 16, the North ½ of the South ½ and the North ½ of Section 17, all in Township 4 North, Range 12 West, Forrest County, Mississippi and being more particularly described as follows:
- Beginning at the Northwest Corner of the Northeast ¼, said Section 8, said Point also being a Point on the Existing Corporate Limits of the City of Petal, Mississippi;
- Thence run East along the North Line of said Northeast ¼ to the Northeast Corner of said Section 8 and said Existing Corporate Limits, said Corner also being the Northwest Corner of said Section 9;
- Thence continue East along the North Line of the Northwest ¼ of said Section 9 and said Existing Corporate Limits to its Intersection with the Centerline of Lotts Creek;
- Thence run Southerly along said Centerline and all its meanderings to its Intersection with the Eastern Right of Way Line of Davis Road, a paved public roadway;
- Thence run Southerly along said Eastern Right of Way Line and its extension to its Intersection with the Southern Right of Way Line of Sunrise Road, a paved public roadway;
- Thence run Southwesterly along said Southern Right of Way Line to its Intersection with the Eastern Right of Way Line of Balson Road, a paved public roadway;
- Thence run South along said Eastern Right of Way Line to its Intersection with the South Line of the North ½ of the South ½, said Section 17;
- Thence run West along said South Line of said North ½ of the South ½ to the Southwest Corner of said North ½ of the South ½, Section 17;
- Thence run North along the West Line of said North ½ of the South ½, Section 17 to the Northwest Corner of the Southwest ¼ of said Section 17, said Corner also being the Southwest Corner of the Northwest ¼ of said Section 17 and a Point on said Existing Corporate Limits;
- Thence run along said Existing Corporate Limits for the following:

Parcel of Land Described in Book 1155, Page 154 per Land Record thereof on file in the Office of the Chancery Clerk of Forrest County, Mississippi, said Parcel henceforth known as Parcel A4.3;

- Thence run Northwesterly along said Northeastern Line of Parcel A4.3 and its extension to its Intersection with the West Line of said Section 36;
- Thence run North along said West Line to the Southwest Corner of the Northwest ¼ of the Southwest ¼, said Section 36, said Corner also being the Southeast Corner of the Northeast ¼ of the Southwest ¼, Section 35;
- Thence run West along the South Line of the North ½ of said Southeast ¼, Section 35 to the Southwest Corner of the East ½ of the West ½ of the Northwest ¼ of said Southeast ¼, Section 35, said Corner also being a Corner on the East Line of a Parcel of Land Described in Book 980, Page 414 per Land Record thereof on file in the Office of the Chancery Clerk of Forrest County, Mississippi, said Parcel henceforth known as Parcel A4.4;
- Thence run Southwesterly along said East Line of Parcel A4.4 for 420 feet, more or less, to its Intersection with the East Line of the Southwest ¼, said Section 35;
- Thence run South along said East Line of the Southwest ¼ to the Southeast Corner of the North ½ of the Southwest ¼ of said Southwest ¼, Section 35;
- Thence run West along the South Line of said North ½ of the Southwest ¼ of said Southwest ¼ to the Southwest Corner of said North ½ of the Southwest ¼ of said Southwest ¼, Section 35, said Corner also being a Point on the East Line of the Southwest ¼ of said Southwest ¼, Section 35;
- Thence run South along said East Line of the Southwest ¼ of the Southwest ¼ to the Southeast Corner of the North ½ of the South ½ of said Southwest ¼ of the Southwest ¼, Section 35;
- Thence run Northwesterly to the Southeast Corner of a Parcel of Land Described in Book 1091, Page 404 per Land Record thereof on file in the Office of the Chancery Clerk of Forrest County, Mississippi, said Parcel henceforth known as Parcel A4.5;
- Thence continue Northwesterly along the South Line of said Parcel A4.5 to the Southwest Corner of said Parcel A4.5 and a Point on the Eastern Right of Way Line of Sunrise Road, a paved public roadway, said Point also being a Point on said Existing Corporate Limits;
- Thence run Northeasterly along said Eastern Right of Way Line and its extension to its Intersection and said Existing Corporate Limits with said Northern Right of Way Line of State Route No. 42;
- Thence run Westerly along said Northern Right of Way Line and said Existing Corporate Limits to the Point of Beginning.

Area 5

- A part of the West ½ of Section 2, Township 4 North, Range 12 West, Forrest County, Mississippi and being more particularly described as follows:
- Beginning at a Point 200 feet East of the Northwest Corner of said Section 2, said Point also being a Point on the North Line of said Section 2 and a Point on the Existing Corporate Limits of the City of Petal, Mississippi;
- Thence run East along said North Line to its Intersection with an extension of the East Line of a Parcel of Land Described in Book 888, Page 707 per Land Record thereof on file in the Office of the Chancery Clerk of Forrest County, Mississippi;
- Thence run South along said East Line and its extension and the East Lines of Parcels of Land Described in Book 709, Page 378, Book 714, Page 298, Book 651, Page 441, Book 979, Page 642, Book 1171, Page 55, Book 1070, Page 304, and Book 984, Page 615 per Land Records thereof on file in the Office of the Chancery Clerk of Forrest County, Mississippi, to the Southeast Corner of said Parcel of Land Described in Book 984, Page 615;
- Thence continue South along the extension of said East Line to a Point on the South Line of a Parcel of Land Described in Book 905, Page 339 per Land Record thereof on file in the Office of the Chancery Clerk of Forrest County, Mississippi;
- Thence run East along said South Line to its Intersection with the extension of the East Line of a Parcel of Land Described in Book 1094, Page 51 per Land Record thereof on file in the Office of the Chancery Clerk of Forrest County, Mississippi;

- Thence run North along the West Line of said Northwest ¼, Section 17 to the Northwest Corner of said Section 17, said Corner also being the Southwest Corner of said Section 8;
- Thence run North along the West Line of the Southwest ¼, said Section 8, to the Northwest Corner of said Southwest ¼, said Corner also being the Southeast Corner of Northeast ¼, said Section 7;
- Thence run West along the South Line of said Northeast ¼, Section 7 to the Southwest Corner of said Northeast ¼;
- Thence run North along the West Line of said Northeast ¼, Section 7 to the Northwest Corner of said Northeast ¼;
- Thence run East along the North Line of said Northeast ¼, Section 7 to the Northeast Corner of said Section 7, said Corner also being the Southwest Corner of said Section 5;
- Thence run North along the West Line of said Section 5 to the Northwest Corner of the Southwest ¼ of the Northwest ¼, said Section 5;
- Thence run East along the North Line of said Southwest ¼ of the Northwest ¼, Section 5, and the North Line of a Parcel of Land Described in Book 1170, Page 1 per Land Record thereof on file in the Office of the Chancery Clerk of Forrest County, Mississippi, said Parcel henceforth known as Parcel A6.1 to a Point which is 420 feet West of the Northeast Corner of said Southwest ¼ of the Northwest ¼ and a Corner on the North Line of said Parcel A6.1;
- Thence run South along said North Line of Parcel A6.1 for 210 feet to a Corner on the North Line of said Parcel A6.1;
- Thence run East along said North Line of Parcel A6.1 for 420 feet to a the Northeast Corner of said Parcel A6.1 and a Point on the East Line of said Southwest ¼ of the Northwest ¼, Section 5;
- Thence run North along said East Line for 210 feet to said Northeast Corner of said Southwest ¼ of the Northwest ¼, said Corner also being the Northwest Corner of the Southeast ¼ of said Northwest ¼;
- Thence run East along the North Line of said Southeast ¼ of said Northwest ¼ to the Northeast Corner of said Southeast ¼ of said Northwest ¼;
- Thence run South along the East Line of West ½ of said Section 5 to its Intersection with the Eastern Line of a Parcel of Land Described in Book 1025, Page 155 per Land Record thereof on file in the Office of the Chancery Clerk of Forrest County, Mississippi, said Parcel henceforth known as Parcel A6.2;
- Thence run Easterly and then Southwesterly along said Eastern Line of Parcel A6.2 and all its meanderings to its Intersection with said East Line of the West ½, Section 5;
- Thence run South along said East Line of the West ½, Section 5, to the Point of Beginning.

SECTION 2. That on or after the date when this Ordinance takes effect the corporate limits and boundaries of the City of Petal, Mississippi, as changed shall be as follows, to-wit:

City of Petal, Mississippi
Proposed New City Limits

- A part of the South ½ of Section 14, a part of the Southeast ¼ of Section 15, a part of the East ½ of the East ½ of Section 19, a part of Section 20, a part of the East ½ of Section 22, a part of Section 23, a part of the Southwest ¼ of Section 24, all of Section 25, a part of Section 26, a part of the Northeast ¼ and all of the South ½ of Section 27, a part of the South ½ and a part of the Northwest ¼ of Section 28, a part of the North ½ of Section 29, all of the Northeast ¼ of the Northeast ¼ of Section 30, a part of the East ½ and a part of the East ½ of the Southwest ¼ of Section 33, a part of Section 34, all of Section 35 and all of Section 36, all in Township 5 North, Range 13 West, Forrest County, Mississippi, and a part of the Southwest ¼ of the Southwest ¼ of Section 20, a part of the

Southeast 1/4 of Section 25, all of the West 1/2 of Section 29, all of Section 30, all of Section 31, all of Section 32, all of Section 33, all of Section 34, a part of Section 35 and a part of Section 36 all in Township 5 North, Range 12 West, Forrest County, Mississippi, all of Section 1, a part of Section 2, a part of the Northeast 1/4 of Section 3, a part of Section 11, a part of Section 12, all in Township 4 North, Range 13 West, Forrest County, Mississippi, a part of the West 1/2 of Section 2, all of Section 3, all of Section 4, all of Section 5, all of Section 6, all of Section 7, all of Section 8, a part of the West 1/2 of Section 9, a part of the Northwest 1/4 of Section 16, all of the North 1/2 of the South 1/2 and all of the North 1/2 of Section 17, all of the North 1/2 of Section 18, all in Township 4 North, Range 12 West, Forrest County, Mississippi and being more particularly described as follows:

- Beginning at the Intersection of the South Line of said Section 12, Township 4 North, Range 13 West and the of the Main Channel of the Leaf River.
- Thence run Northwesterly along said Main Channel and all its meanderings to its Intersection with the Main Channel of the Bouie River.
- Thence run Westerly along said Main Channel of the Bouie River and all its meanderings to its Intersection with the Western Right of Way Line of Glendale Avenue, a paved public roadway.
- Thence run Northeasterly along said Western Right of Way Line to the Southeast Corner of Lake Shore Subdivision as per map or plat thereof on file in the Office of the Chancery Clerk of Forrest County, Mississippi.
- Thence run West along the South Line of said Lake Shore Subdivision to the Southwest Corner of said Lake Shore Subdivision.
- Thence run Northeasterly along the West Line of said Lake Shore Subdivision to the Northwest Corner of Lot 9 of said Lake Shore Subdivision.
- Thence run Northeasterly along the North Line of said Lot 9 to the Southwest Corner of Lot 8 of said Lake Shore Subdivision.
- Thence run Northerly along the West Line of said Lot 8 to the Northwest Corner of said Lot 8 and a Point on the South Line of a Parcel of Land Described in Book 649, Page 151 per Land Record thereof on file in the Office of the Chancery Clerk of Forrest County, Mississippi, said Parcel henceforth known as Parcel A1.1.
- Thence run Northwesterly along said South Line of Parcel A1.1 and the South Lines of Parcels of Land Described in Book 684, Page 354, and Book 632, Page 618 per Land Record thereof on file in the Office of the Chancery Clerk of Forrest County, Mississippi, said Parcel Described in and Book 632, Page 618 henceforth known as Parcel A1.2, to the Southwest Corner of said Parcel A1.2.
- Thence run Northeasterly along the West Line of said Parcel A1.2 to its Intersection with the North Line of said Section 33, said North Line also being the South Line of said Section 28, Township 5 North, Range 13 West.
- Thence run West along said South Line to the Southwest Corner of the Southeast 1/4 of the Southwest 1/4, said Section 28.
- Thence run North along the West Line of the East 1/2 of said Southwest 1/4, Section 28 to a Point on the South Line of a Parcel of Land Described in Book 1174, Page 184 per Land Record thereof on file in the Office of the Chancery Clerk of Forrest County, Mississippi, said Parcel henceforth known as Parcel A1.3.
- Thence run West along said South Line of Parcel A1.3 and the South Line of a Parcel of Land Described in Book 1169, Page 327 per Land Record thereof on file in the Office of the Chancery Clerk of Forrest County, Mississippi, to the Southwest Corner of said Parcel Described in Book 1169, Page 327, said Parcel henceforth known as Parcel A1.4.
- Thence run North along the West Line of said Parcel A1.4 to the Northwest Corner of said Parcel A1.4 and a Point on the South Line of the North 1/2 of the Northwest 1/4 of said Southwest 1/4, Section 28.
- Thence run West along said South Line to the Southwest Corner of said North 1/2 of the Northwest 1/4 of the Southwest 1/4, Section 28.
- Thence run North along the West Line of said Southwest 1/4, Section 28 to the Northwest Corner of said Southwest 1/4, said Corner also being the Southeast Corner of the Northeast 1/4, said Section 29, Township 5 North, Range 13 West.
- Thence run West along the South Line of said Northeast 1/4, Section 29 to its Intersection with the Western Right of Way Line of a Power Transmission Line.

- Thence run East along said North Line to the Northeast Corner of said Southeast 1/4, said Corner also being the Northwest Corner of the South 1/4, said Section 27, Township 5 North, Range 13 West.
- Thence continue East along said North Line of the South 1/2 to the Northeast Corner of said South 1/2, Section 27, said Corner also being the Northwest Corner of the said Southwest 1/4, Section 26, Township 5 North, Range 13 West.
- Thence continue East along the North Line of said Southwest 1/4, Section 26 to its Intersection with said Main Channel of the Leaf River.
- Thence run Northerly along said Main Channel and all its meanderings to its Intersection with South Line of the Northeast 1/4 of the Northeast 1/4, said Section 27, Township 5 North, Range 13 West.
- Thence run Northerly and along said Main Channel and all its meanderings to its Intersection with the extension of the North Line of a Parcel of Land Described in Book 943, Page 688 per Land Record thereof on file in the Office of the Chancery Clerk of Forrest County, Mississippi, said Parcel henceforth known as Parcel A2.1.
- Thence run East along said North Line of Parcel A2.1 and its extension to the Northeast Corner on said Parcel A2.1, said Corner also being a Point on the East Line of said Section 15, Township 5 North, Range 13 West.
- Thence run South along said East Line to the Southeast Corner of the Northeast 1/4, said Section 15, said Corner also being the Northwest Corner of the Southwest 1/4, said Section 14, Township 5 North, Range 13 West.
- Thence run East along the North Line of the South 1/2 of said Section 14 to the Northeast Corner of the Northwest 1/4 of the Southeast 1/4 of said Section 14.
- Thence run South along the East Line of said Northwest 1/4 of the Southeast 1/4 to its Intersection with the Southern Right of Way Line of Chevis Lee Road, a paved public roadway.
- Thence run Southeasterly along said Southern Right of Way Line to the Northwest Corner of a Parcel of Land Described in Book 695, Page 200 per Land Record thereof on file in the Office of the Chancery Clerk of Forrest County, Mississippi, said Parcel not being included in the description herein and henceforth known as Parcel A2.2.
- Thence run South along the West Line of said Parcel A2.2 to the Southwest Corner of said Parcel A2.2.
- Thence run East along the South Line of said Parcel A2.2 and the South Line of the adjacent Parcel of Land Described in Book 933, Page 468 per Land Record thereof on file in the Office of the Chancery Clerk of Forrest County, Mississippi, said Parcel henceforth known as Parcel A2.3, to the Southeast Corner of said Parcel A2.3, said Parcel A2.3 not being included in the description herein, said Southeast Parcel A2.3 Corner also being a Point on the East Line of said Section 14.
- Thence run South along said East Line to the Southeast Corner of said Section 14, also being the Northeast Corner of said Section 23, Township 5 North, Range 13 West.
- Thence continue South along the East of said Section 23 to the Northwest Corner of the South 1/2 of the Northwest 1/4 of the Southwest 1/4, said Section 24, Township 5 North, Range 13 West.
- Thence run East along the North Line of said South 1/2 of the Northwest 1/4 of the Southwest 1/4 to the Northeast Corner of said South 1/2 of the Northwest 1/4 of the Southwest 1/4.
- Thence run South along the East Line of the West 1/2 of said Southwest 1/4, Section 24 to the Southeast Corner of said West 1/2 of the Southwest 1/4, said Corner along being a Point on the North Line of said Section 25, Township 5 North, Range 13 West.
- Thence run East along said North Line to the Northeast Corner of said Section 25, said Corner along being the Northwest Corner of said Section 30, Township 5 North, Range 12 West.
- Thence continue East along the North Line of said Section 30 to the Northeast Corner of said Section 30, said Corner along being the Northwest Corner of said Section 29, Township 5 North, Range 12 West.

- Thence run Northwesterly along said Western Right of Way Line to its Intersection with the South Line of the North 1/2 of the Northwest 1/4, said Section 29.
- Thence run West along said South Line of the North 1/2 of the Northwest 1/4 to the Southwest Corner of the Northwest 1/4 of said Northwest 1/4, Section 29, said Corner also being the Southeast Corner of the Northeast 1/4 of the Northeast 1/4, said Section 30, Township 5 North, Range 13 West.
- Thence continue West along the South Line of said Northeast 1/4 of the Northeast 1/4 to the Southwest Corner of said Northeast 1/4 of the Northeast 1/4, Section 30.
- Thence run North along the West Line of said Northeast 1/4 of the Northeast 1/4 to the Northwest Corner of said Northeast 1/4 of the Northeast 1/4, Section 30.
- Thence run East along the North Line of said Northeast 1/4 of the Northeast 1/4, Section 30 to the Southwest Corner of the East 1/2 of the Southeast 1/4 of the Southeast 1/4, said Section 19, Township 5 North, Range 13 West.
- Thence run North along the West Line of said East 1/2 of the Southeast 1/4 of the Southeast 1/4, Section 19 to its Intersection with the Southern Right of Way Line of Wesley Grant Road, a paved public roadway.
- Thence run West along said Southern Right of Way Line to its Intersection with the extension of the West Line of a Parcel of Land Described in Book 634, Page 72 per Land Record thereof on file in the Office of the Chancery Clerk of Forrest County, Mississippi, said Parcel henceforth known as Parcel A1.5.
- Thence run North along said West Line of Parcel A1.5 and its extension to an Internal Corner on the West Line of a Parcel of Land Described in Book 1188, Page 252 per Land Record thereof on file in the Office of the Chancery Clerk of Forrest County, Mississippi, said Parcel henceforth known as Parcel A1.6.
- Thence run North along said West Line of Parcel A1.6 and its extension a Point on the South Line of the Northeast 1/4 of the Northeast 1/4, said Section 19.
- Thence run West along said South Line of Northeast 1/4 of the Northeast 1/4 to the Southwest Corner of said Northeast 1/4 of the Northeast 1/4, Section 19.
- Thence run North along the West Line of said Northeast 1/4 of the Northeast 1/4, to the Northwest Corner of said Northeast 1/4 of the Northeast 1/4, Section 19.
- Thence run East along the North Line of said Northeast 1/4 of the Northeast 1/4, to the Northeast Corner of said Section 19, said Corner also being the Northwest Corner of said Section 20, Township 5 North, Range 13 West.
- Thence continue East along the North Line of said Section 20 to the Northeast Corner of said Section 20.
- Thence run South along the East Line of said Section 20 to its Intersection with the North Line of North Pines Subdivision as per map or plat thereof on file in the Office of the Chancery Clerk of Forrest County, Mississippi.
- Thence run West along said North Line of North Pines Subdivision to its Intersection with the Northeastern Right of Way Line of State Route No. 42, also known as Evelyn Gandy Parkway.
- Thence run Southeasterly along said Northeastern Right of Way Line to its Intersection with the North Line of said Section 29, Township 5 North, Range 13 West.
- Thence run East along said North Line of Section 29 to the Northeast Corner of said Section 29.
- Thence run South along the East Line of said Section 29 to its Intersection with the North Right of Way Line of Triggs Lane, a paved public roadway also known as Cook Drive.
- Thence run West along said North Right of Way Line to its Intersection with said Northeastern Right of Way Line of State Route No. 42.
- Thence run Southeasterly along said Northeastern Right of Way Line and its extension to its Intersection with the Western Right of Way Line of Monroe Road, a paved public roadway, said Point also being a Point on the Eastern Line of Glenhaven Subdivision as per map or plat thereof on file in the Office of the Chancery Clerk of Forrest County, Mississippi.
- Thence run Northerly along said Western Right of Way Line to its Intersection with the North Line of the Southeast 1/4, said Section 28, Township 5 North, Range 13 West.

- Thence continue East along the North Line of said Section 29 to its Intersection with the West Line of a Parcel of Land Described in Book 1308, Page 668 per Deed of Trust Record thereof on file in the Office of the Chancery Clerk of Forrest County, Mississippi, which is 486.75 feet, more or less, West of the Northeast Corner of said Northwest 1/4 of the Northeast 1/4, said Parcel henceforth known as Parcel A3.
- Thence run North along said West Line of Parcel A3 to the Northwest Corner of said Parcel A3.
- Thence run East along the North Line of said Parcel A3 to the Northeast Corner of said Parcel A3 and a Point on the West Margin Line of Russett Lane, a paved public roadway.
- Thence run Northerly along said West Margin Line to an Arc to the Right which circumscribes a Cul-de-Sac at the end of said Russett Lane, said Arc having a Radius of 50 feet, more or less.
- Thence run Easterly around said Arc to the Right to a Point on the East Margin Line of said Russett Lane.
- Thence run Southerly along said East Margin Line to its Intersection with said North Line of the Northwest 1/4 of the Northwest 1/4.
- Thence run East along the North Line of said Section 29 to the Northeast Corner of the West 1/2 of said Section 29.
- Thence run South along the East Line of the West 1/2 of said Section 29 to the Southeast Corner of said West 1/2, said Corner also being the Northwest Corner of the Northeast 1/4 of said Section 32, Township 5 North, Range 12 West.
- Thence run East along said North Line of said Northeast 1/4 to the Northeast Corner of said Section 32, said Corner along being the Northwest Corner of said Section 33, Township 5 North, Range 12 West.
- Thence run East along said North Line of said Section 33 to Northeast Corner of said Section 33, said Corner along being the Northwest Corner of said Section 34, Township 5 North, Range 12 West.
- Thence run East along said North Line of said Section 34 to the Northeast Corner of said Section 34.
- Thence run South along the East Line of said Section 34 to the Southeast Corner of the Northeast 1/4 of said Section 34, said Corner also being the Northwest Corner of the Southwest 1/4, said Section 35, Township 5 North, Range 12 West.
- Thence run East along the North Line of said Southwest 1/4 to the Northeast Corner of said Southwest 1/4, Section 35, said Corner also being a Point on the West Line of Block I of Lake Sharra Subdivision as per map or plat thereof on file in the Office of the Chancery Clerk of Forrest County, Mississippi.
- Thence run South along said West Line of Block I to the Northwest Corner of Lot 6 of said Block I.
- Thence run East along the North Line of said Lot 6 and the North Line of Lot 7 of said Block I to the Northeast Corner of said Lot 7, said Corner also being a Point on the West Line of Lot 8 of said Block I.
- Thence run North along said West Line of Lot 8 to the Northwest Corner of said Lot 8 and a Point on the Southern Right of Way Line of Westmoreland Road, a paved public roadway.
- Thence run East along said Southern Right of Way Line to the Northeast Corner of Lot 9 of said Block I.
- Thence run South along the East Line of said Lot 9 to the Southeast Corner of said Lot 9 and a Point on said Northern Right of Way Line of State Route No. 42.
- Thence run Northeasterly along said Northern Right of Way Line to the Southeast Corner of Lot 12 of Block A of said Lake Sharra Subdivision.
- Thence run North along the East Line of said Block A to the Southwest Corner of Lot 39 of Rolling Hills Mini Farms Subdivision an unfilled subdivision of Forrest County, Mississippi, said Southwest Corner also being the Northwest Corner of a Parcel of Land Described in Book 364, Page 247 per Land Record thereof on file in the Office of the Chancery Clerk of Forrest County, Mississippi, said Parcel henceforth known as Parcel A4.1.
- Thence run East along the North Line of said Parcel A4.1 and the North Lines of Parcels of Land Described in Book 1038, Page 558 and Book 607, Page 503 per

CITY OF PETAL
MINUTE BOOK 35

EXHIBIT "A"

Land Record thereof on file in the Office of the Chancery Clerk of Forrest County, Mississippi, to the Southeast Corner of said Parcel Described in Book 607, Page 503 and a Point on the Western Right of Way Line of Southgate Drive a paved public roadway.

- Thence run North along said Western Right of Way Line to its Intersection with the North Line of said Section 36, Township 5 North, Range 12 West.
- Thence run East along said North Line to the Southwest Corner of a Parcel of Land Described in Book 1059, Page 385 per Land Record thereof on file in the Office of the Chancery Clerk of Forrest County, Mississippi, said Parcel henceforth known as Parcel A4.2.
- Thence run North along said West Line of Parcel A4.2 to the Northwest Corner of said Parcel A4.2 and a Point on the North Line of the South 1/2 of the Southeast 1/4, said Section 25, Township 5 North, Range 12 West.
- Thence run East along said North Line of said South 1/2 of the Southeast 1/4 to the Northeast Corner of said South 1/2 of the Southeast 1/4, Section 25 and a Point on the Eastern Line of Forrest County, Mississippi.
- Thence run South along the East Line of said Southeast 1/4, Section 25 to the Southeast Corner of said Section 25, said Corner also being the Northeast Corner of Section 36, Township 5 North, Range 12 West, Forrest County, Mississippi.
- Thence continue South along the East Line of said Section 36 to its Intersection with the Southern Right of Way Line of Temple Road, a paved public roadway.
- Thence run Westerly along said Southern Right of Way Line and all its meanderings to its Intersection with the extension of the Northeastern Line of a Parcel of Land Described in Book 1155, Page 154 per Land Record thereof on file in the Office of the Chancery Clerk of Forrest County, Mississippi, said Parcel henceforth known as Parcel A4.3.
- Thence run Northwesterly along said Northeastern Line of Parcel A4.3 and its extension to its Intersection with the West Line of said Section 36.
- Thence run North along said West Line to the Southwest Corner of the Northwest 1/4 of the Southwest 1/4, said Section 36, said Corner also being the Southeast Corner of the Northeast 1/4 of the Southeast 1/4, Section 35, Township 5 North, Range 12 West, Forrest County, Mississippi.
- Thence run West along the South Line of the North 1/2 of said Southeast 1/4, Section 35 to the Southwest Corner of the East 1/2 of the West 1/2 of the Northwest 1/4 of said Southeast 1/4, Section 35, said Corner also being a Corner on the East Line of a Parcel of Land Described in Book 980, Page 414 per Land Record thereof on file in the Office of the Chancery Clerk of Forrest County, Mississippi, said Parcel henceforth known as Parcel A4.4.
- Thence run Southwesterly along said East Line of Parcel A4.4 for 420 feet, more or less, to its Intersection with the East Line of the Southwest 1/4, said Section 35.
- Thence run South along said East Line of the Southwest 1/4 to the Southeast Corner of the North 1/2 of the Southeast 1/4 of said Southwest 1/4, Section 35.
- Thence run West along the South Line of said North 1/2 of the Southeast 1/4 of said Southwest 1/4, Section 35, said Corner also being a Point on the East Line of the Southwest 1/4 of said Southwest 1/4, Section 35.
- Thence run South along said East Line of the Southwest 1/4 of the Southwest 1/4 to the Southeast Corner of the North 1/2 of the South 1/2 of said Southwest 1/4 of the Southwest 1/4, Section 35.
- Thence run Northwesterly to the Southeast Corner of a Parcel of Land Described in Book 1091, Page 404 per Land Record thereof on file in the Office of the Chancery Clerk of Forrest County, Mississippi, said Parcel henceforth known as Parcel A4.5.
- Thence continue Northwesterly along the South Line of said Parcel A4.5 to the Southwest Corner of said Parcel A4.5 and a Point on the Eastern Right of Way Line of Sunrise Road, a paved public roadway.
- Thence run Southwesterly along said Eastern Right of Way Line of Sunrise Road to a Point on the North Line of said Section 2, Township 4 North, Range 12 West.
- Thence run East along said North Line to its Intersection with an extension of the East Line of a Parcel of Land Described in Book 888, Page 707 per Land Record thereof on file in the Office of the Chancery Clerk of Forrest County, Mississippi.

- Thence run West along the South Line of said North 1/2 Section 18 to the Southwest Corner of said North 1/2.
- Thence run North along the West Line of said Section 18 to the Northwest Corner of said Section, said Corner also being the Southeast Corner of said Section 12, Township 4 North, Range 13 West.
- Thence run West along the South Line of said Section 12 to Point of Beginning.

SECTION 3. The City of Petal, Mississippi shall make the following improvements in said annexed territory where proved necessary and economically feasible; and said improvements are to be made within approximately seven (7) years of the effective date of this Ordinance, to-wit:

Grading and drainage improvements of existing dedicated public streets; opening of new dedicated public streets where necessary; installation and/or maintenance and/or acquisition and managements of water and sewer lines or systems where such is authorized, legal, necessary and economically feasible; installation of street lights, and installation of traffic control and related safety devices.

The City of Petal, Mississippi, shall offer immediately the following municipal services in said annexed territory upon the effective date of this Ordinance, to-wit:

Municipal police and fire protection; animal control; refuse collection; maintenance of existing dedicated public streets; measures for the control of mosquitos and other harmful insects; water and sewer rates at the same rate as within the City of Petal, Mississippi, where applicable, authorized and feasible; use of and inclusion in park and recreational programs at the same rates as those within the City of Petal, Mississippi; and the full protection of public health, safety, and welfare afforded by the application and enforcement of the Ordinances, Codes, and Regulations of the City of Petal, Mississippi.

SECTION 4. This Ordinance shall take effect ten (10) days from the date of the Judgment signed by the Chancellor approving the same, as provided by §21-1-33 of the Mississippi Code of 1972, as annotated and amended, or otherwise as authorized by law.

SECTION 5. Any Ordinance or Ordinances in conflict with that adopted herein are hereby repealed.

SECTION 6. This Ordinance is subject to the approval of the United States Department of Justice pursuant to the Voting Rights Act of 1965.

The foregoing Ordinance having been reduced to writing, read and considered, section by section, was moved for adoption by Alderman King, seconded by Alderman Amacker and was adopted by the following roll call, to-wit:

- Thence run South along said East Line and its extension and the East Lines of Parcels of Land Described in Book 709, Page 378, Book 714, Page 298, Book 651, Page 441, Book 979, Page 642, Book 1171, Page 55, Book 1070, Page 304, and Book 984, Page 615 per Land Records thereof on file in the Office of the Chancery Clerk of Forrest County, Mississippi, to the Southeast Corner of said Parcel of Land Described in Book 984, Page 615.
- Thence continue South along the extension of said East Line to a Point on the South Line of a Parcel of Land Described in Book 905, Page 339 per Land Record thereof on file in the Office of the Chancery Clerk of Forrest County, Mississippi.
- Thence run East along said South Line to its Intersection with the extension of the East Line of a Parcel of Land Described in Book 1094, Page 51 per Land Record thereof on file in the Office of the Chancery Clerk of Forrest County, Mississippi.
- Thence run South along said East Line and its extension and the East Line of a Parcel of Land Described in Book 1057, Page 601 per Land Record thereof on file in the Office of the Chancery Clerk of Forrest County, Mississippi, to the Southeast Corner of said Parcel Described in Book 1057, Page 601, said Southeast Corner along being a Point on the North Line of the Northwest 1/4 of the Southwest 1/4, said Section 2.
- Thence run East along said North Line to the Northeast Corner of said Northwest 1/4 of the Southwest 1/4.
- Thence run South along the East Line of said Northwest 1/4 of the Southwest 1/4 to the Southeast Corner of said Northwest 1/4 of the Southwest 1/4, said Corner also being the Northwest Corner of the Southeast 1/4 of said Southwest 1/4, Section 2.
- Thence run East along the North Line of said Southeast 1/4 of the Southwest 1/4, Section 2 to the Northeast Corner of a Parcel of Land Described in Book 1156, Page 568 per Land Record thereof on file in the Office of the Chancery Clerk of Forrest County, Mississippi, said Parcel henceforth known as Parcel A5.
- Thence run South along the East Line of said Parcel A5 to a Corner on said East Line.
- Thence run Southeasterly along said East Line of Parcel A5 to a Corner on said East Line and a Point on East Line of said Southwest 1/4, Section 2.
- Thence run South along said East Line to the Southeast Corner of said Southwest 1/4.
- Thence run West along the South Line of said Southwest 1/4 to the Southwest Corner of said Section 2, said Corner also being the Southeast Corner of said Section 3, Township 4 North, Range 12 West.
- Thence run West along the South Line of said Section 3 to the Southwest Corner of said Section 3, said Corner also being the Southeast Corner of said Section 4, Township 4 North, Range 12 West.
- Thence continue West along the South Line of said Section 4 to its Intersection with the Centerline of Lotts Creek.
- Thence run Southerly along said Centerline and all its meanderings to its Intersection with the Eastern Right of Way Line of Davis Road, a paved public roadway.
- Thence run Southerly along said Eastern Right of Way Line and its extension to its Intersection with the Southern Right of Way Line of Sunrise Road, a paved public roadway.
- Thence run Southwesterly along said Southern Right of Way Line to its Intersection with the Eastern Right of Way Line of Batson Road, a paved public roadway.
- Thence run South along said Eastern Right of Way Line to its Intersection with the South Line of the North 1/2 of the South 1/2, said Section 17, Township 4 North, Range 12 West.
- Thence run West along said South Line of said North 1/2 of the South 1/2 to the Southwest Corner of said North 1/2 of the South 1/2, Section 17.
- Thence run North along the West Line of said North 1/2 of the South 1/2, Section 17 to the Northwest Corner of the Southwest 1/4 of said Section 17, said Corner also being the Southeast Corner of the North 1/2 of said Section 18, Township 4 North, Range 12 West.

YEAS	ABSENT
Alderman Brad Amacker	Alderman David Clayton
Alderman Craig Bullock	
Alderman Tony Ducker	
Alderman William King	
Alderman Clint Moore	
Alderman Steve Stringer	

The Mayor and Board of Aldermen thereby declared that the Ordinance has been adopted on this, the 6th day of May, 2016.

ATTEST:

 MELISSA MARTIN, CITY CLERK


 HAL MARX, MAYOR

THIS

PAGE

LEFT

BLANK

INTENTIONALLY